


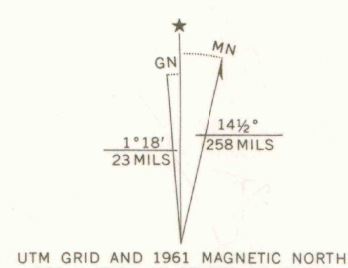
Mapped, edited, and published by the Geological Survey

Control by USGS and USC&GS

Topography by photogrammetric methods from aerial photographs taken 1958. Field checked 1961

Polyconic projection. 1927 North American datum
10,000-foot grid based on Colorado coordinate system, central zone
1000-meter Universal Transverse Mercator grid ticks,
zone 13, shown in blue

Certain land lines are omitted because of insufficient data

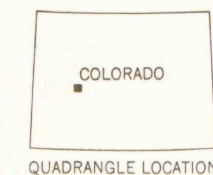


CONTOUR INTERVAL 40 FEET
DATUM IS MEAN SEA LEVEL

U. S. GOVT.
DOCUMENTS

AUG 20 '64

THIS MAP COMPLIES WITH NATIONAL MAP ACCURACY STANDARDS
FOR SALE BY U. S. GEOLOGICAL SURVEY, DENVER 25, COLORADO OR WASHINGTON, D. C. 20506, COLORADO
A FOLDER DESCRIBING TOPOGRAPHIC MAPS AND SYMBOLS IS AVAILABLE ON REQUEST



ROAD CLASSIFICATION
Light duty ————— Unimproved dirt =====

LIBRARY USE ONLY

MT. AXTELL, COLO.
SE/4 ANTHRACITE 15' QUADRANGLE
N3845—W10700/7.5

1961

AMS 4561 1 SE—SERIES V877