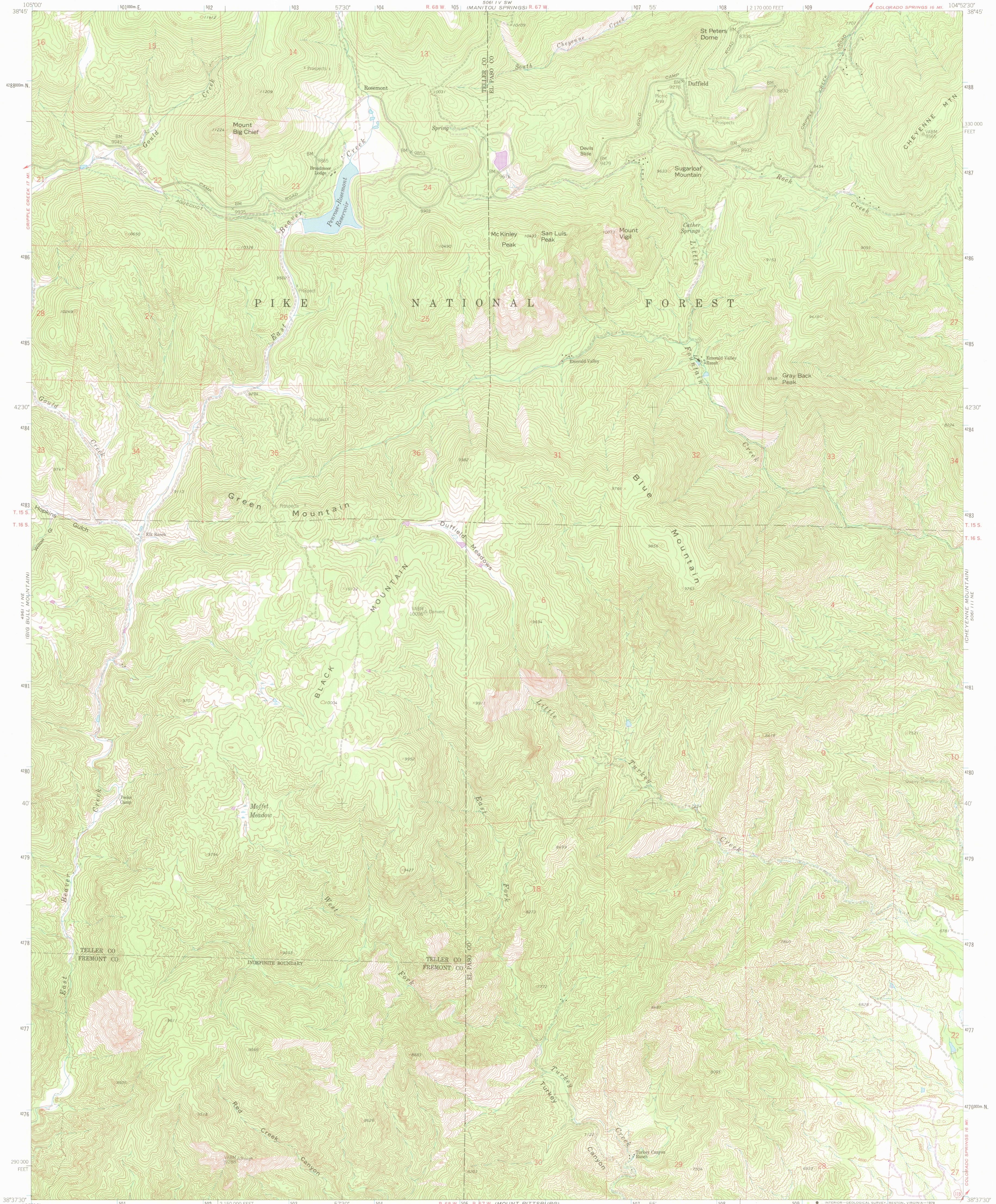


UNITED STATES
DEPARTMENT OF THE INTERIOR
GEOLOGICAL SURVEY

MOUNT BIG CHIEF QUADRANGLE
COLORADO
7.5 MINUTE SERIES (TOPOGRAPHIC)
NW 1/4 MOUNT BIG CHIEF 15 QUADRANGLE



Mapped, edited, and published by the Geological Survey
in cooperation with Corps of Engineers

Control by USGS and NOS/NOAA

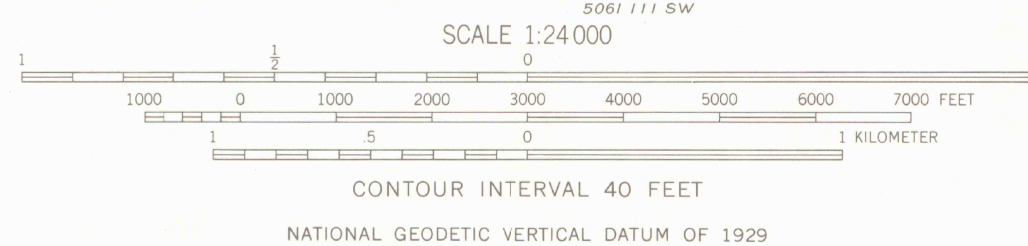
Topography by photogrammetric methods from aerial photographs
taken 1947. Field checked 1948. Revised from aerial
photographs taken 1960. Field checked 1961

Polyconic projection 1927 North American datum
10,000-foot grid based on Colorado coordinate system,
central zone
1000-meter Universal Transverse Mercator grid ticks,
zone 13, shown in blue

Fine red dashed lines indicate selected fence and field lines where
generally visible on aerial photographs. This information is unchecked


Where omitted, land lines have not been established or are
not shown because of insufficient data

Revisions shown in purple compiled from aerial photographs
taken 1969 and 1975. This information not field checked



THIS MAP COMPLIES WITH NATIONAL MAP ACCURACY STANDARDS
FOR SALE BY U. S. GEOLOGICAL SURVEY, DENVER, COLORADO 80225, OR RESTON, VIRGINIA 22092
A FOLDER DESCRIBING TOPOGRAPHIC MAPS AND SYMBOLS IS AVAILABLE ON REQUEST

OFFICE COPY
LIBRARY USE ONLY



DEC 06 2000

MAP ROOM
ARTHUR LAKES LIBRARY
COLORADO SCHOOL OF MINES

MOUNT BIG CHIEF, COLO.
NW 1/4 MOUNT BIG CHIEF 15 QUADRANGLE
N3837.5-W10452.5/7.5

1961
PHOTOREVISED 1969 AND 1975
AMS 5061 III NW-SERIES V877

Superseded
G3700
S24
G4