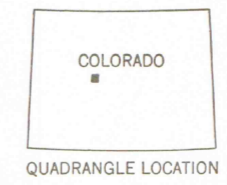
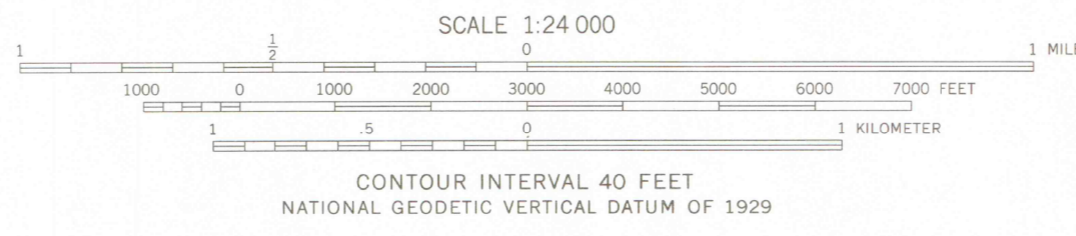
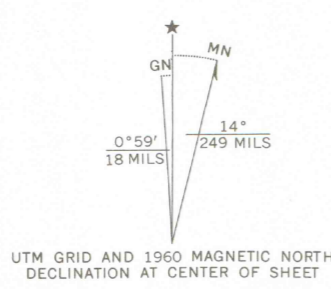


Mapped, edited, and published by the Geological Survey  
Control by USGS and USC&GS  
Topography by photogrammetric methods from aerial  
photographs taken 1958. Field checked 1960  
Polyconic projection. 1927 North American datum  
10,000-foot grid based on Colorado coordinate system, central zone  
1000-meter Universal Transverse Mercator grid ticks,  
zone 13, shown in blue  
Where omitted, land lines have not been established  
or are not shown because of insufficient data



OFFICE COPY  
LIBRARY USE ONLY

ROAD CLASSIFICATION  
Unimproved dirt

THIS MAP COMPLIES WITH NATIONAL MAP ACCURACY STANDARDS  
FOR SALE BY U. S. GEOLOGICAL SURVEY, DENVER, COLORADO 80225, OR RESTON, VIRGINIA 22092  
A FOLDER DESCRIBING TOPOGRAPHIC MAPS AND SYMBOLS IS AVAILABLE ON REQUEST



MT. CHAMPION, COLO.  
N3907.5-W10630.7.5  
1960  
AMS 4662 II NE—SERIES V877

U. S. GOVERNMENT DEPOSITORY  
FOR MAPS  
ARTHUR LAKES LIBRARY  
COLORADO SCHOOL OF MINES  
JUL 10 1999  
G 3700 S2 US  
s24 .G4  
MAP ROOM