
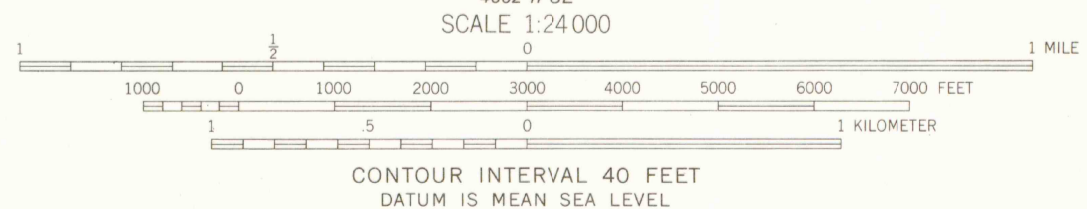
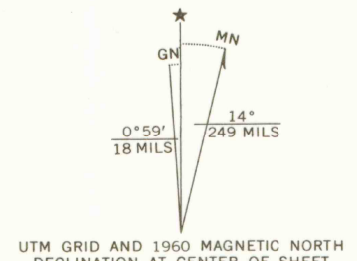



4662 II NE
MAY 6 1960



Mapped, edited, and published by the Geological Survey
Control by USGS and USC&GS
Topography by photogrammetric methods from aerial photographs taken 1958. Field checked 1960
Polyconic projection. 1927 North American datum
10,000-foot grid based on Colorado coordinate system, central zone
1000-meter Universal Transverse Mercator grid ticks, zone 13, shown in blue
Where omitted, land lines have not been established or are not shown because of insufficient data



CONTOUR INTERVAL 40 FEET
DATUM IS MEAN SEA LEVEL



ROAD CLASSIFICATION
Unimproved dirt -----

THIS MAP COMPLIES WITH NATIONAL MAP ACCURACY STANDARDS
FOR SALE BY U.S. GEOLOGICAL SURVEY, DENVER, COLORADO 80225 OR WASHINGTON, D.C. 20242
A FOLDER DESCRIBING TOPOGRAPHIC MAPS AND SYMBOLS IS AVAILABLE ON REQUEST



MT. CHAMPION, COLO.
N3907.5-W10630/7.5

1960
AMS 4662 II NE—SERIES V877

JUL 10 1969

U.S. GOVERNMENT DEPOSITORY
FOR MAPS
ARTHUR LAKES LIBRARY
COLORADO SCHOOL OF MINES



G 3700
s24
.G4
MAP ROOM

4662 II NE
MAY 6 1960

3702
8705

c2