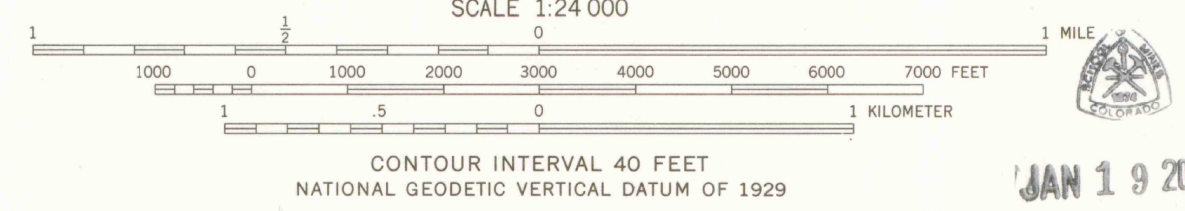
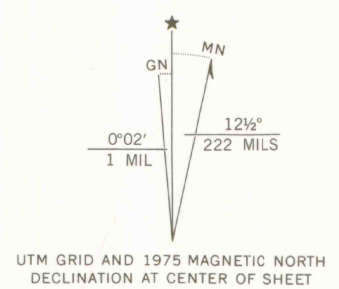
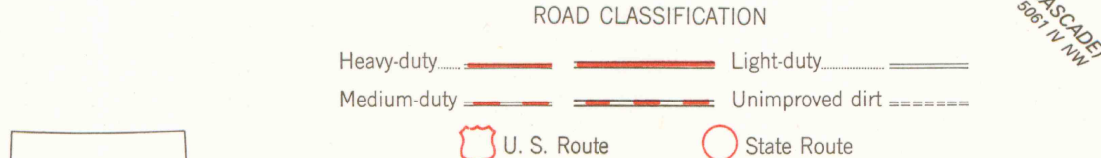




Mapped, edited, and published by the Geological Survey
Control by USGS and NOS/NOAA
Topography from aerial photographs by multiplex methods
Aerial photographs taken 1953. Field check 1954
Polyconic projection. 1927 North American datum
10,000-foot grid based on Colorado coordinate system,
central zone
Dashed land lines indicate approximate locations
Land lines omitted in T. 11 S. - R. 68 W. because of
insufficient data
Unchecked elevations are shown in brown
1000-meter Universal Transverse Mercator grid ticks,
zone 13, shown in blue



CONTOUR INTERVAL 40 FEET
NATIONAL GEODETIC VERTICAL DATUM OF 1929



THIS MAP COMPLIES WITH NATIONAL MAP ACCURACY STANDARDS
FOR SALE BY U.S. GEOLOGICAL SURVEY, DENVER, COLORADO 80225, OR RESTON, VIRGINIA 22092
A FOLDER DESCRIBING TOPOGRAPHIC MAPS AND SYMBOLS IS AVAILABLE ON REQUEST

REVISIONS SHOWN IN PURPLE COMPILED FROM AERIAL PHOTOGRAPHS
TAKEN 1975. THIS INFORMATION NOT FIELD CHECKED

PHOTOREVISED 1975
AMS 4962 II SE—SERIES V877

**OFFICE COPY
LIBRARY USE ONLY**

JAN 19 2006

MAP ROOM
ARTHUR LAKES LIBRARY
COLORADO SCHOOL OF MINES

QUADRANGLE LOCATION
COLORADO

**G 3700
24
G4
MAP ROOM**

MOUNT DECEPTION, COLO.
N3900—W10500/7.5