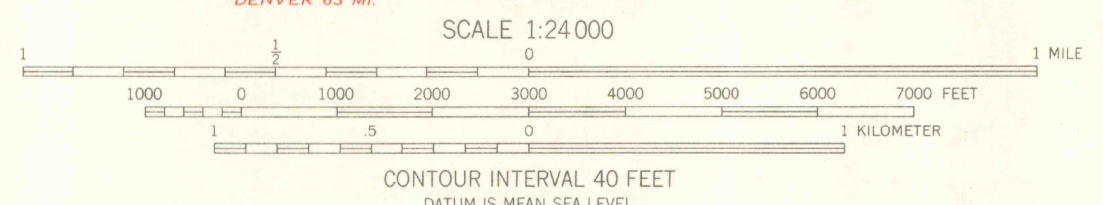
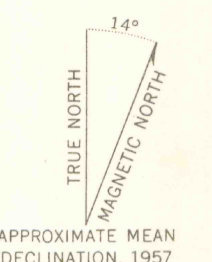
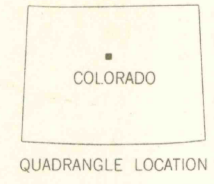


Mapped, edited, and published by the Geological Survey as part of the Department of the Interior program for the development of the Missouri River Basin
Control by USGS and USC&GS
Topography from aerial photographs by photogrammetric methods
Aerial photographs taken 1953. Field check 1957
Polyconic projection. 1927 North American datum
10,000-foot grid based on Colorado coordinate system, central zone
1000-meter Universal Transverse Mercator grid ticks, zone 13, shown in blue
Dashed land lines indicate approximate locations
Land lines omitted in T. 5 S., R. 74 W., and in parts of T. 5 S., R. 75 W., T. 6 S., R. 74 and 75 W. because of insufficient data
Unchecked elevations are shown in brown



ROAD CLASSIFICATION

Medium-duty	Light-duty
Unimproved dirt	State Route



THIS MAP COMPLIES WITH NATIONAL MAP ACCURACY STANDARDS
FOR SALE BY U.S. GEOLOGICAL SURVEY, DENVER 25, COLORADO OR WASHINGTON 25, D. C.
A FOLDER DESCRIBING TOPOGRAPHIC MAPS AND SYMBOLS IS AVAILABLE ON REQUEST

OFFICE COPY
LIBRARY USE ONLY



MT. EVANS, COLO.
SW/4 GEORGETOWN 15 QUADRANGLE
N3930-W10537.5/7.5

1957
3700
524
.G4
MAP ROOM

OCT 13 1999

ARTHUR LAKES LIBRARY
GLOURO SCHOOL OF M...

3700
524
.G4
MAP ROOM