
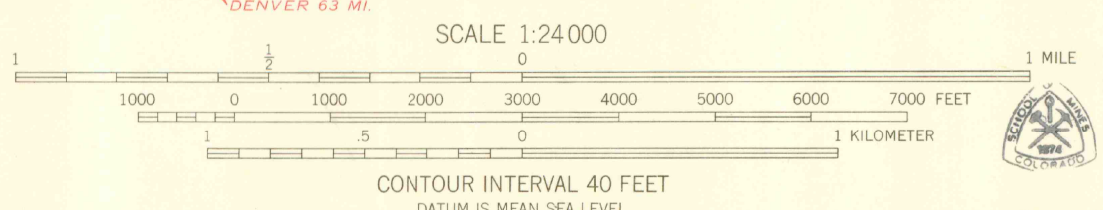
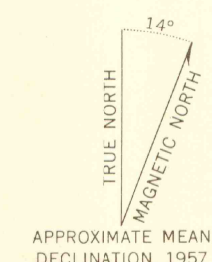


Maped, edited, and published by the Geological Survey
as part of the Department of the Interior program
for the development of the Missouri River Basin
Control by USGS and USC&GS
Topography from aerial photographs by photogrammetric methods
Aerial photographs taken 1953. Field check 1957
Polyconic projection. 1927 North American datum
10,000-foot grid based on Colorado coordinate system,
central zone
1000-meter Universal Transverse Mercator grid ticks,
zone 13, shown in blue
Dashed land lines indicate approximate locations
Land lines omitted in T. 5 S., R. 74 W. and in parts of T. 5 S., R. 75 W.,
T. 6 S., R. 74 and 75 W. because of insufficient data
Unchecked elevations are shown in brown



ROAD CLASSIFICATION
Medium-duty ——— Light-duty ———
Unimproved dirt ———
State Route ———

JAN 2 9 2006

MAP ROOM
ARTHUR LAKES LIBRARY
COLORADO SCHOOL OF MINES

THIS MAP COMPLIES WITH NATIONAL MAP ACCURACY STANDARDS
FOR SALE BY U.S. GEOLOGICAL SURVEY, DENVER 25, COLORADO OR WASHINGTON 25, D.C.
A FOLDER DESCRIBING TOPOGRAPHIC MAPS AND SYMBOLS IS AVAILABLE ON REQUEST

MT. EVANS, COLO.
SW 1/4 GEORGETOWN 15' QUADRANGLE
N 9330-W 10537.5/7.5

1957

OFFICE COPY
LIBRARY USE ONLY

G 3700
s24
.G4
MAP ROOM