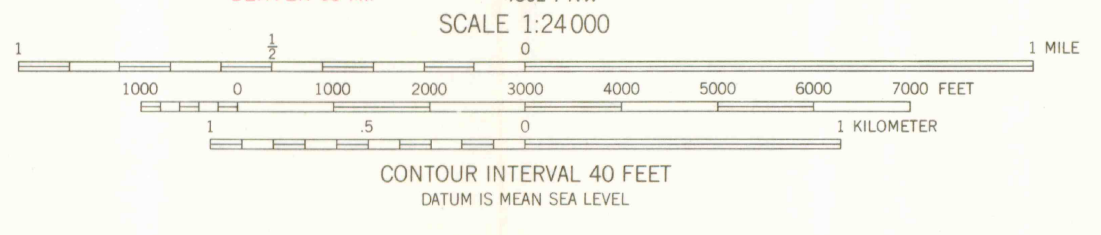
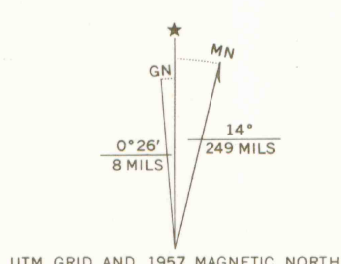


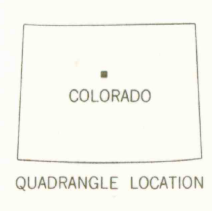
Mapped, edited, and published by the Geological Survey as part of the Department of the Interior program for the development of the Missouri River Basin. Control by USGS and USC&GS. Topography from aerial photographs by photogrammetric methods. Aerial photographs taken 1953. Field check 1957. Polyconic projection. 1927 North American datum. 10,000-foot grid based on Colorado coordinate system, central zone. 1000-meter Universal Transverse Mercator grid ticks, zone 13, shown in blue. Dashed land lines indicate approximate locations. Land lines omitted in T. 5 S., R. 74 W. and in parts of T. 5 S., R. 75 W., T. 6 S., R. 74 and 75 W. because of insufficient data. Unchecked elevations are shown in brown.



THIS MAP COMPLIES WITH NATIONAL MAP ACCURACY STANDARDS
FOR SALE BY U. S. GEOLOGICAL SURVEY, DENVER, COLORADO 80225, OR WASHINGTON, D. C. 20242
A FOLDER DESCRIBING TOPOGRAPHIC MAPS AND SYMBOLS IS AVAILABLE ON REQUEST

ROAD CLASSIFICATION

Medium duty	Light duty
Unimproved dirt	Light duty
Slate Route	



OFFICE COPY
LIBRARY USE ONLY

MT. EVANS, COLO.
SW/4 GEORGETOWN 15 QUADRANGLE
N3930-W10537.5/7.5
1957
AMS 4863 II SW-SERIES V877

G 3700
324
.64
MAP ROOM
DEPT. OF GEOLOGY
COLO. SCHOOL MINES
Working Collection

DEC 19 2002
ARLINGTON COUNTY LIBRARY