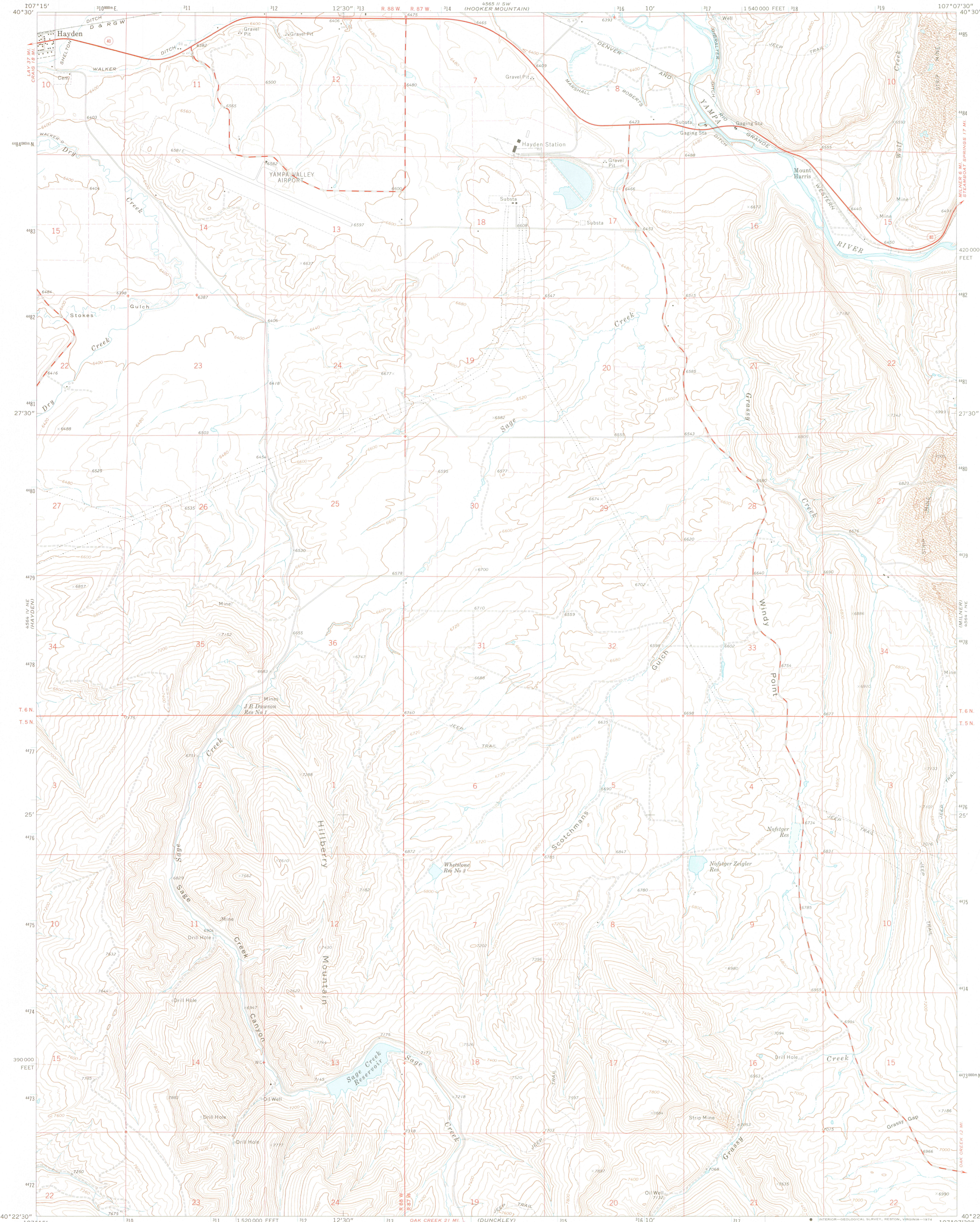
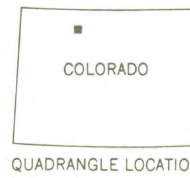
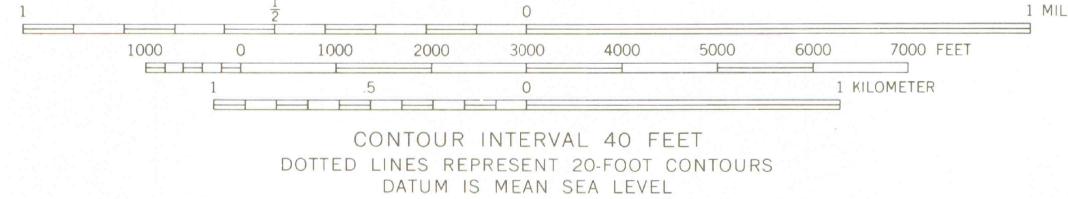
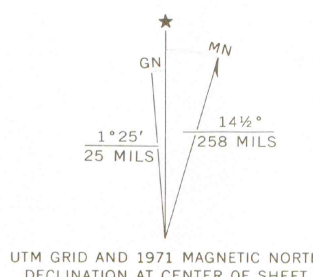


UNITED STATES
DEPARTMENT OF THE INTERIOR
GEOLOGICAL SURVEY

MOUNT HARRIS QUADRANGLE
COLORADO—ROUTT CO.
7.5 MINUTE SERIES (TOPOGRAPHIC)



Mapped, edited, and published by the Geological Survey
Control by USGS and USC&GS
Topography by photogrammetric methods from aerial
photographs taken 1970. Field checked 1971
Projection and 10,000-foot grid ticks: Colorado
coordinate system, north zone (Lambert conformal conic)
1000-meter Universal Transverse Mercator grid ticks,
zone 13, shown in blue. 1927 North American datum
Fine red dashed lines indicate selected fence lines



LIBRARY
COLORADO SCHOOL OF MINES
GEOLOGICAL SURVEY

MOUNT HARRIS, COLO.
NW 1/4 MOUNT HARRIS 15' QUADRANGLE
N4022.5-W10707.5/7.5



AMS 4564 1 NW—SERIES 9877

G
3701
C222
S24
U5