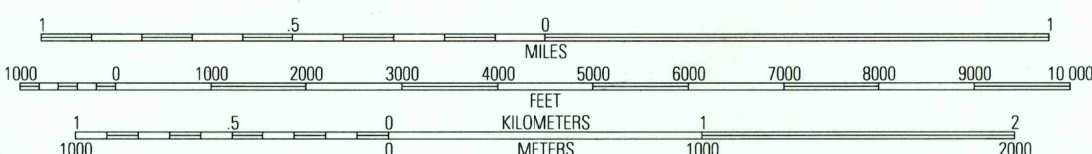
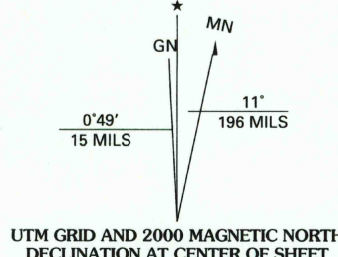


RECEIVED
AUG 31 2001
USGS/IML
HISTORICAL MAP ARCHIVES



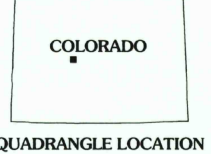
Produced by the United States Geological Survey 1982
Revision by USDA Forest Service 1994

Topography compiled 1975. Planimetry derived from imagery taken 1995 and other sources. Public Land Survey System and survey control current as of 1996.
North American Datum of 1927 (NAD 27). Projection and 10 000-foot ticks. Colorado coordinate system, central zone (Lambert conformal conic). Blue 1000-meter Universal Transverse Mercator ticks, zone 13.
North American Datum of 1983 (NAD 83) is shown by dashed corner ticks. The values of the shift between NAD 27 and NAD 83 for 7.5-minute intersections are obtainable from National Geographic Survey NADCON software.
Non-National Forest System lands within the National Forest. Inholdings may exist in other National or State reservations.
This map is not a legal land line or ownership document. Public lands are subject to change and leasing, and may have access restrictions; check with local offices. Obtain permission before entering private lands.



CONTOUR INTERVAL 40 FEET
NATIONAL GEODETIC VERTICAL DATUM OF 1929
TO CONVERT FROM FEET TO METERS MULTIPLY BY 0.3048

THIS MAP COMPLIES WITH NATIONAL MAP ACCURACY STANDARDS
FOR SALE BY U.S. GEOLOGICAL SURVEY, P.O. BOX 25286, DENVER, COLORADO 80225
A FOLDER DESCRIBING TOPOGRAPHIC MAPS AND SYMBOLS IS AVAILABLE ON REQUEST



ADJOINING 7.5' QUADRANGLES

1	2	3
4	5	6
7	8	

- HIGHWAYS AND ROADS**
- Interstate 5
 - U. S. 161
 - State 67
 - County 161
 - National Forest, suitable for passenger cars 161
 - National Forest, suitable for high clearance vehicles 161
 - National Forest Trail 384
 - Primary highway 161
 - Secondary highway 161
 - Light-duty road 161
 - Composition: Unspecified..... 161
 - Paved 161
 - Gravel 161
 - Dirt 161
 - Unimproved; 4 wheel drive 161
 - Trail 161
 - Gate; Barrier 161
- MOUNT HARVARD, CO**
1994
NIMA 4761 IV NE - SERIES V877