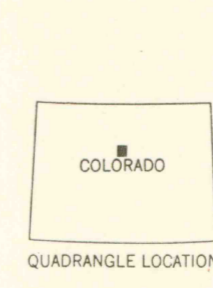
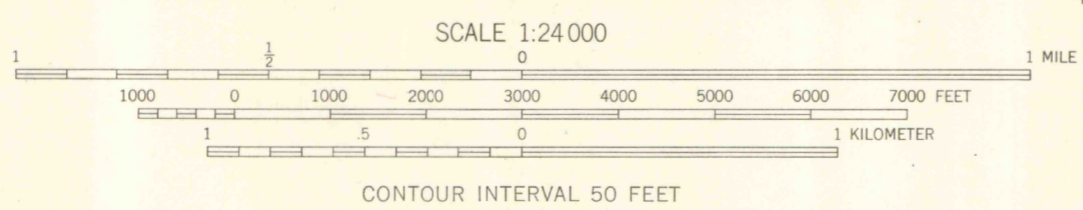
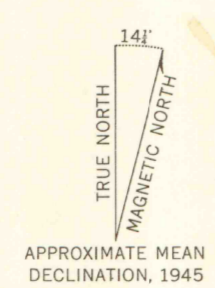




Mapped, edited, and published by the Geological Survey
Control by USGS and Denver Municipal Water Works
Topography from aerial photographs by Multiplex methods
Aerial photographs taken Sept. 1944. Field check, 1944-1945
Polyconic projection. 1927 North American datum
10,000-foot grid based on Colorado coordinate system,
central zone
1000-meter Universal Transverse Mercator grid ticks,
zone 13, shown in blue
Section lines omitted in part of T. 7 S.—R. 74 W., T. 7 S.—R. 75 W.,
T. 8 S.—R. 74 W., T. 8 S.—R. 75 W. because of insufficient data.



ROAD CLASSIFICATION

Heavy-duty	Light-duty
Unimproved dirt	State Route
U.S. Route	State Route

THIS MAP COMPLIES WITH NATIONAL MAP ACCURACY STANDARDS
FOR SALE BY U. S. GEOLOGICAL SURVEY, DENVER 25, COLORADO OR WASHINGTON 25, D. C.
A FOLDER DESCRIBING TOPOGRAPHIC MAPS AND SYMBOLS IS AVAILABLE ON REQUEST

MOUNT LOGAN, COLO.
N 3922.5—W 10537.5/7.5
1945
U186002761979

NOV 01 1996
MAP ROOM
ARTHUR LAKES LIBRARY
COLORADO SCHOOL OF MINES
3700
624
.G4
MAP ROOM