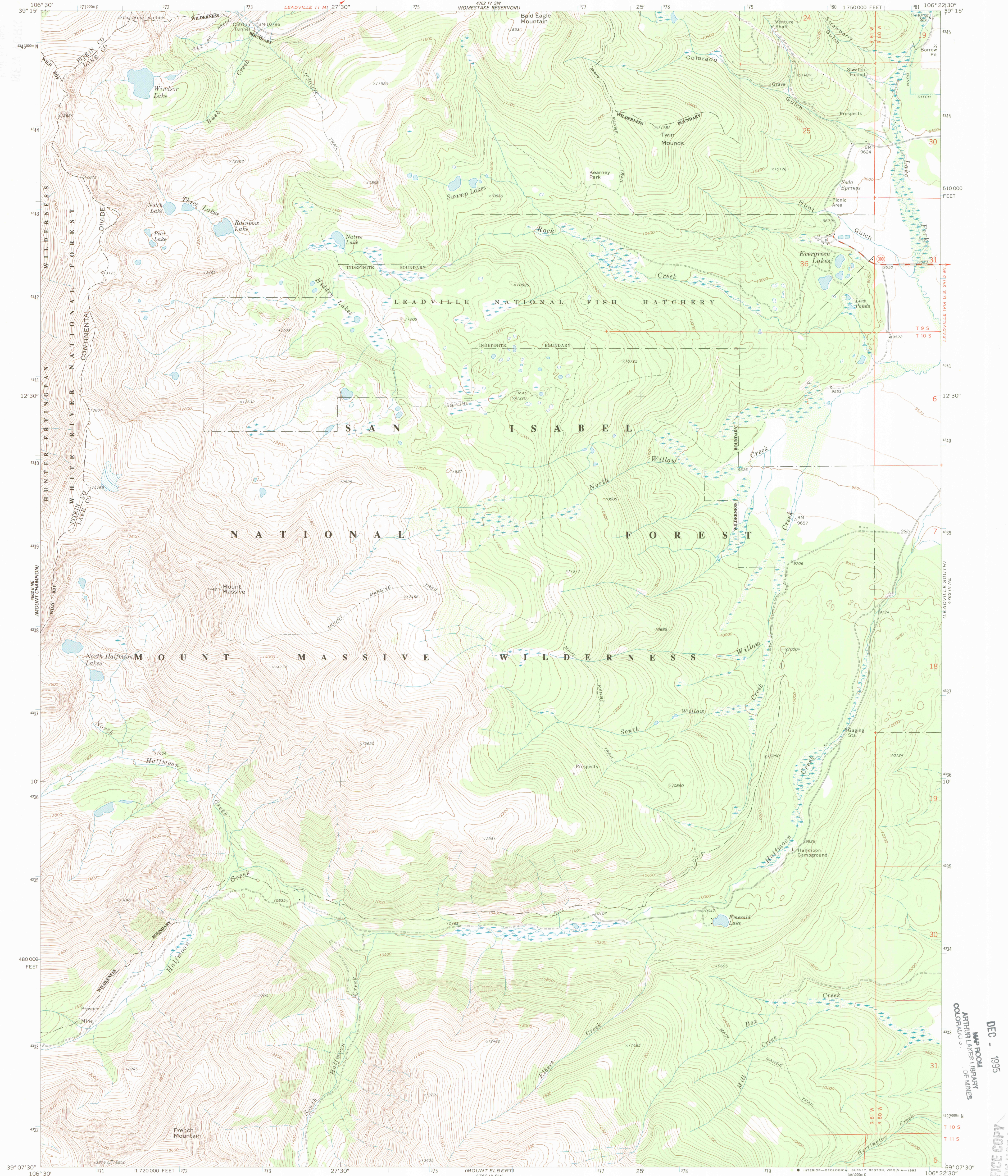


UNITED STATES  
DEPARTMENT OF THE INTERIOR  
GEOLOGICAL SURVEY

MOUNT MASSIVE QUADRANGLE  
COLORADO  
7.5 MINUTE SERIES (TOPOGRAPHIC)

4762 III SE  
(LEADVILLE NORTH)



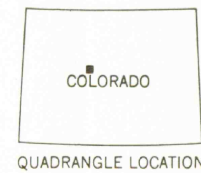
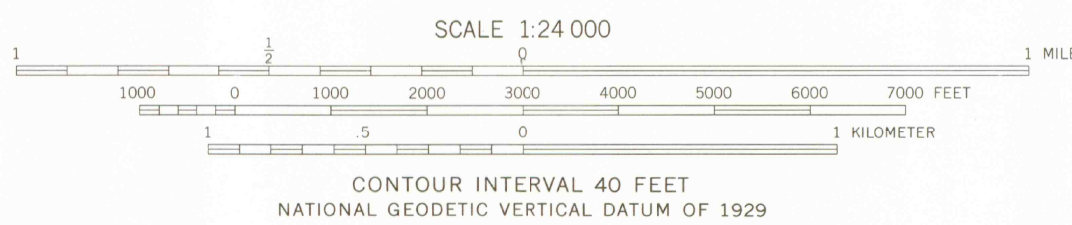
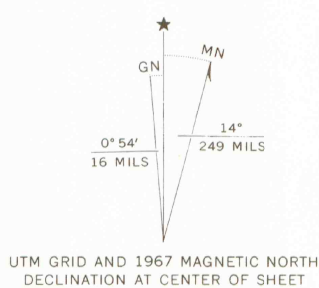
Mapped, edited, and published by the Geological Survey

Control by USGS, NOS/NOAA, and Bureau of Reclamation  
Topography by photogrammetric methods from aerial photographs  
taken 1964. Field checked 1967

Polyconic projection. 1927 North American Datum  
10,000-foot grid based on Colorado coordinate system,  
central zone  
1000-meter Universal Transverse Mercator grid ticks, zone 13,  
shown in blue

The difference between 1927 North American Datum and North  
American Datum of 1983 (NAD 83) for 7.5 minute intersections is  
given in USGS Bulletin 1875. The NAD 83 is shown by dashed  
corner ticks

Certain land lines are omitted because of insufficient data  
There may be private inholdings within the boundaries of the  
National or State reservations shown on this map



ROAD CLASSIFICATION  
Medium-duty ——— Light-duty ———  
Unimproved dirt ———

State Route



MOUNT MASSIVE, COLO.  
39106-84-TF-024

1967/1992

DMA 4762 III NW-SERIES V877

THIS MAP COMPLIES WITH NATIONAL MAP ACCURACY STANDARDS  
FOR SALE BY U. S. GEOLOGICAL SURVEY, DENVER, COLORADO 80225, OR RESTON, VIRGINIA 22092  
A FOLDER DESCRIBING TOPOGRAPHIC MAPS AND SYMBOLS IS AVAILABLE ON REQUEST

DEC - 1995  
MAP ROOM  
ARTHUR L. LAMPS LIBRARY  
OF MINES  
COLORADO

OFFICE COPY  
13033400  
13033400

G 3701  
C222  
S24  
U5