

Produced by the U.S. Geological Survey
Revised by the U.S. Forest Service

Areas outside the National Forest System lands may not have been revised
Topography compiled 1975. Planimetry derived from imagery taken 1988
Public Land Survey System and survey control current as of 1996. Partial
field check by U.S. Forest Service 1994

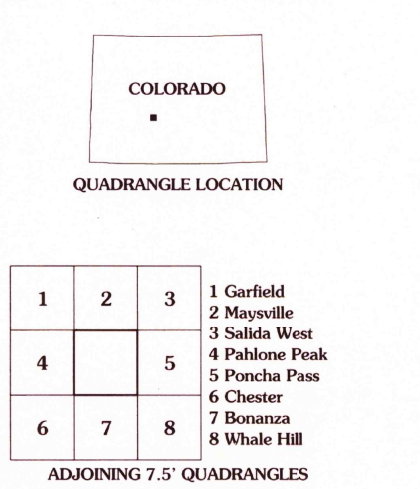
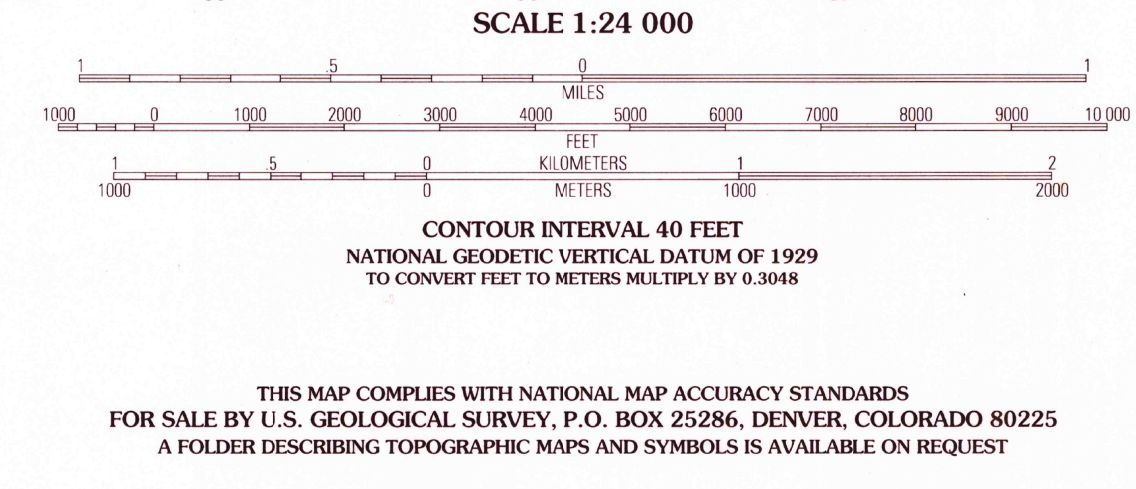
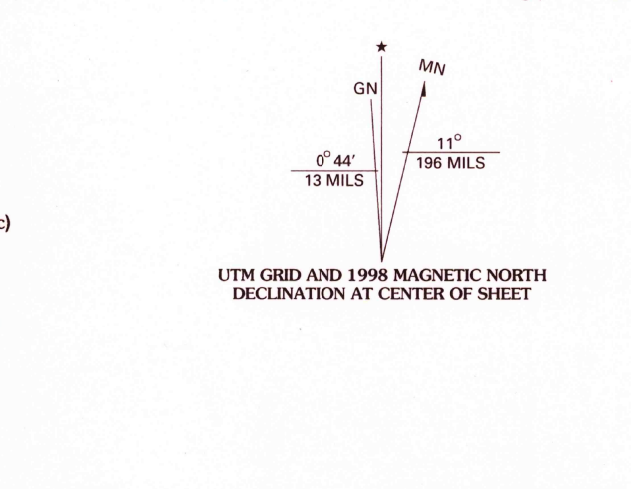
North American Datum of 1927 (NAD 27). Projection and 10 000-foot ticks:
Colorado coordinate system, central and south zones (Lambert conformal conic)
Blue 1000-meter Universal Transverse Mercator ticks, zone 13

North American Datum of 1983 (NAD 83) is shown by dashed corner ticks
The values of the shift between NAD 27 and NAD 83 for 7.5-minute
intersections are obtainable from National Geodetic Survey NADCON software

Non-National Forest System lands within the National Forest
Inholdings may exist in other National or State reservations

This map is not a legal land line or ownership document. Public lands are
subject to change and leasing, and may have access restrictions; check
with local offices. Obtain permission before entering private lands

Unsurveyed land net is not official



HIGHWAYS AND ROADS

Interstate	1	Primary highway	1
U. S.	2	Secondary highway	2
State	3	Light-duty road	3
County	4	Composition: Unspecified	4
National Forest, suitable for passenger cars	5	Paved	5
National Forest, suitable for high clearance vehicles	6	Gravel	6
National Forest Trail	7	Dirt	7
	8	Unimproved; 4 wheel drive	8
		Trail	9
		Gate; Barrier	10

MOUNT OURAY, CO
1994
NIMA 4760 1 NW - SERIES V877

RECEIVED
FEB 28 1999
USGS MTD
HISTORICAL MAP ARCHIVES
450516109087.6
X-EDITH-L07-D-NR31