

Produced by the United States Geological Survey 1977  
Revision by USDA Forest Service 2000

Topography compiled 1953. Planimetry derived from imagery taken 1999 and other sources. Public Land Survey System and survey control current as of 2001. Boundaries current as of 2001.

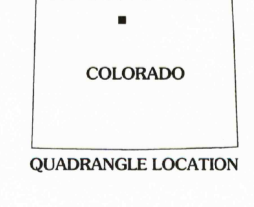
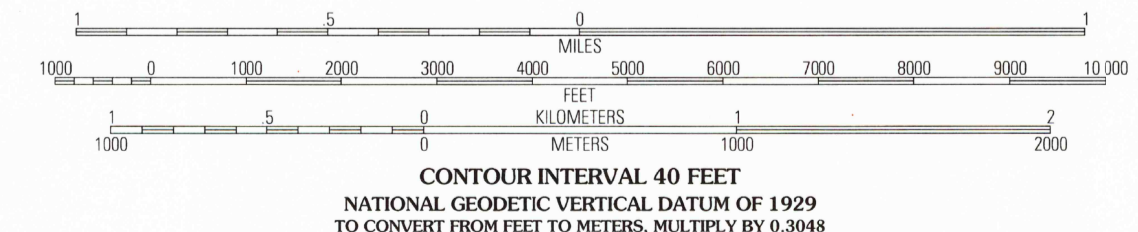
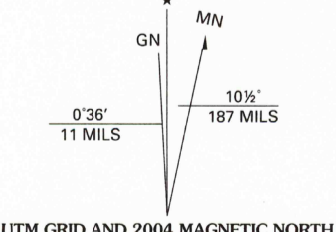
North American Datum of 1927 (NAD 27). Projection and 10 000-foot ticks: Colorado coordinate system, north zone (Lambert conformal conic). Blue 1000-meter Universal Transverse Mercator ticks, zone 13.

North American Datum of 1983 (NAD 83) is shown by dashed corner ticks. The values of the shift between NAD 27 and NAD 83 for 7.5-minute intersections are obtainable from National Geodetic Survey NADCON software.

Non-National Forest System lands within the National Forest. Inholdings may exist in other National or State reservations.

This map is not a legal land line or ownership document. Public lands are subject to change and leasing, and may have access restrictions; check with local offices. Obtain permission before entering private lands.

Protracted Blocks (PB) are unsurveyed land of uncertain acreage.



ADJOINING 7.5' QUADRANGLES

1	2	3
4	5	6
7	8	

1 Gould  
2 Clark Peak  
3 Chambers Lake  
4 Jack Creek Ranch  
5 Fall River Pass  
6 Radial Mountain  
7 Bowen Mountain  
8 Grand Lake

HIGHWAYS AND ROADS

Interstate	.....	Primary highway	.....
U. S.	.....	Secondary highway	.....
State	.....	Light-duty road	.....
County	.....	Composition:	Unspecified
National Forest, suitable for passenger cars	.....		Paved
National Forest, suitable for high clearance vehicles	.....		Gravel
National Forest Trail	.....		Dirt
			Unimproved; 4 wheel drive
			Trail
			Gate; Barrier

USGS LIBRARY, RESTON  
3 1818 00503838 3

MOUNT RICHTHOFEN, CO  
2000  
40105-D8-TF-024  
NMA 4864 IV NW-SERIES V877

APR 21 2005