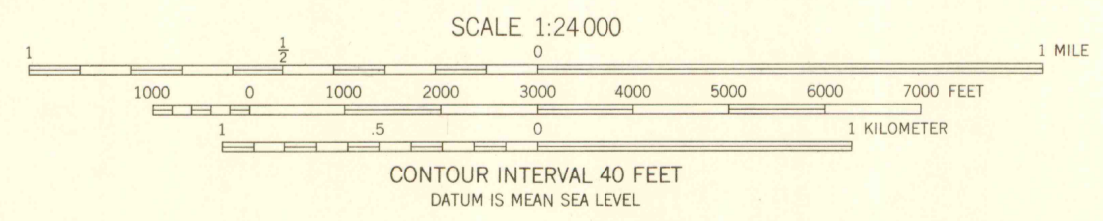
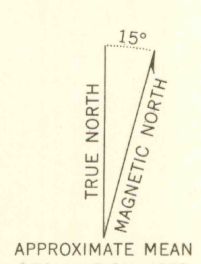
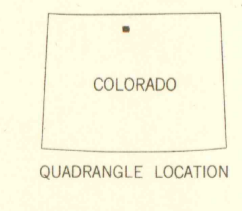




Mapped, edited, and published by the Geological Survey as part of the Department of the Interior program for the development of the Missouri River Basin. Control by USGS and USC&GS. Topography from aerial photographs by photogrammetric methods. Aerial photographs taken 1953. Field check 1957. Polyconic projection. 1927 North American datum. 10,000-foot grid based on Colorado coordinate system, north zone. 1000-meter Universal Transverse Mercator grid ticks, zone 13, shown in blue. Dashed land lines indicate approximate locations. All land lines are omitted except in part of T. 6 N., R. 77 W. because of insufficient data. Unchecked elevations are shown in brown.




THIS MAP COMPLIES WITH NATIONAL MAP ACCURACY STANDARDS  
FOR SALE BY U. S. GEOLOGICAL SURVEY, DENVER 25, COLORADO OR WASHINGTON 25, D. C.  
A FOLDER DESCRIBING TOPOGRAPHIC MAPS AND SYMBOLS IS AVAILABLE ON REQUEST



LIBRARY USE ONLY  
ROAD CLASSIFICATION  
Unimproved dirt - - - - -

OFFICE COPY

MOUNT RICHTHOFFEN, COLO.  
N4022 5-W10552 5/7.5



AUG 20 1957  
MAP ROOM  
ARTHUR LAKES LIBRARY  
6616 HIGGINS SCHOOL OF MINES

G-3701  
C222  
s24  
U5

c.7