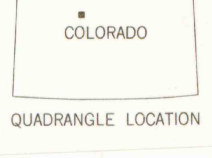
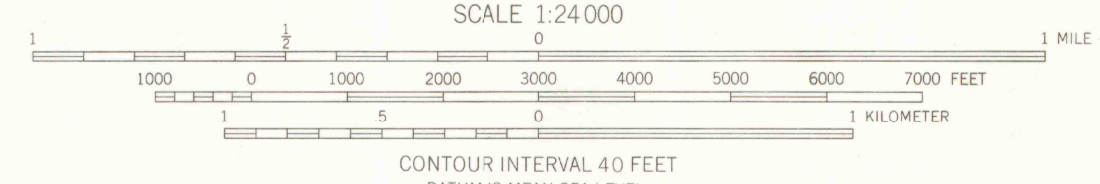
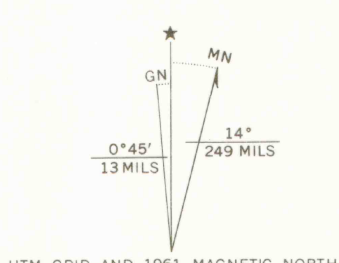




Mapped, edited, and published by the Geological Survey
Control by USGS and USC&GS
Topography by photogrammetric methods from aerial photographs taken 1956. Field checked 1961
Polyconic projection. 1927 North American datum
10,000-foot grid based on Colorado coordinate system, central zone
1000-meter Universal Transverse Mercator grid ticks, zone 13, shown in blue
Certain land lines are omitted because of insufficient data
All recovered corners are shown



THIS MAP COMPLIES WITH NATIONAL MAP ACCURACY STANDARDS
FOR SALE BY U.S. GEOLOGICAL SURVEY, DENVER, COLORADO 80225 OR WASHINGTON, D.C. 20242
A FOLDER DESCRIBING TOPOGRAPHIC MAPS AND SYMBOLS IS AVAILABLE ON REQUEST

DEPOSITORY MAP TOPO CO 24000 G 3700
MOUNT SHERMAN, COLO. N3907.5-W10607.5/7.5 s24
SEP 29 1994 1961
MAP COLLECTION OF WYOMING BOX 3006 TRAMIE WY 82071-3006
AMS 4762 II NW-SERIES V877



OFFICE COPY
LIBRARY USE ONLY
G 3700
s24
G4
MAP ROOM U5

ARTHUR LAKES LIBRARY
COLORADO SCHOOL OF MINES
GOLDEN, COLORADO