

Mapped, edited, and published by the Geological Survey

Control by USGS and NOS/NOAA

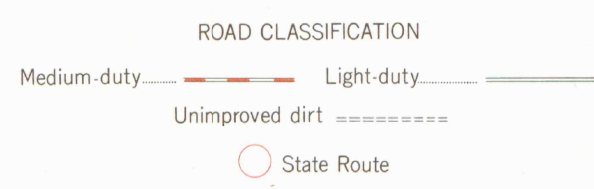
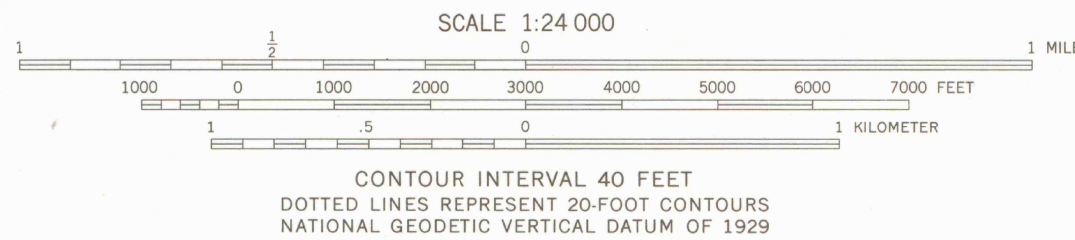
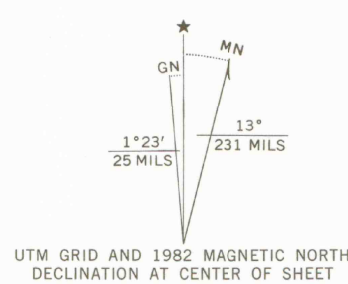
Topography by photogrammetric methods from aerial photographs taken 1960. Field checked 1961

Polycyclic projection. 1927 North American Datum
10,000-foot grid based on Colorado coordinate system, central zone
1000-meter Universal Transverse Mercator grid ticks,
zone 13, shown in blue

Certain land lines are omitted because of insufficient data

To place on the predicted North American Datum 1983
move the projection lines 5 meters north and
53 meters east as shown by dashed corner ticks

There may be private inholdings within the boundaries
of the National or State reservations shown on this map



MOUNT SOPRIS, COLO.
39107-C2-TF-024

1961
PHOTOREVISED 1982
DMA 4562 I SW-SERIES V877

AUG 15 1984
MAP ROOM
ARTHUR LAKES LIBRARY

OFFICE COPY

G
C222
s24
U5

LIBRARY USE ONLY