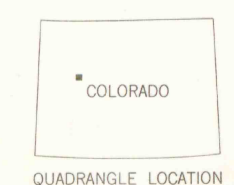
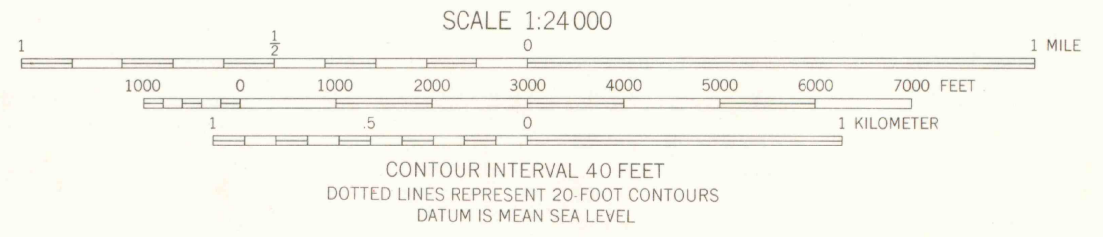
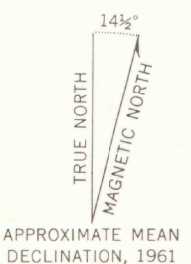




Mapped, edited, and published by the Geological Survey
Control by USGS and USC&GS
Topography by photogrammetric methods from aerial photographs taken 1960. Field checked 1961
Polyconic projection. 1927 North American datum
10,000-foot grid based on Colorado coordinate system, central zone
1000-meter Universal Transverse Mercator grid ticks, zone 13, shown in blue
Certain land lines are omitted because of insufficient data



U. S. GOV'T
DOCUMENTS
APR 10 '64
ARTHUR LANKS LIBRARY
COLORADO SCHOOL OF MINES
GOLDEN, COLORADO

MOUNT SOPRIS, COLO.
N3915-W10707.5/7.5
1961

OFFICE COPY

LIBRARY USE ONLY