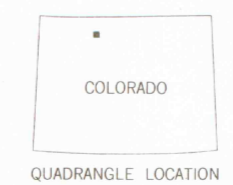
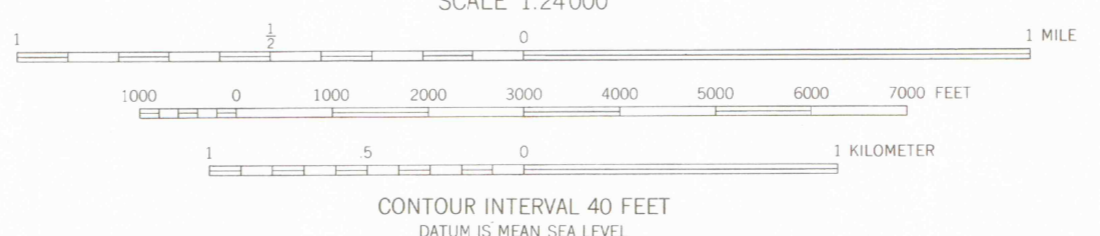
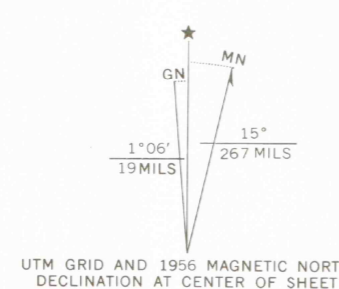


Mapped, edited, and published by the Geological Survey as part of the Department of the Interior program for the development of the Missouri River Basin Control by USGS and USC&GS
Topography from aerial photographs by multiple methods Aerial photographs taken 1952. Field check 1956
Polyconic projection. 1927 North American datum 10,000-foot grid based on Colorado coordinate system, north zone
1000-meter Universal Transverse Mercator grid ticks, zone 13, shown in blue
All land lines are omitted in T.5N.-R.83W. and T.6N.-R.82W. because of insufficient data
Land lines unsurveyed in T.6N.-R.83W.
Unchecked elevations are shown in brown



ROAD CLASSIFICATION
Medium-duty ——— Light-duty ———
Unimproved dirt - - - - - U.S. Route

MOUNT WERNER, COLO.
(FORMERLY STORM MOUNTAIN)
NW/4 RABBIT EARS PEAK 15' QUADRANGLE
N4022.5—W10637.5/7.5
1956
AMS 4664 1 NW—SERIES V877

THIS MAP COMPLIES WITH NATIONAL MAP ACCURACY STANDARDS
FOR SALE BY U.S. GEOLOGICAL SURVEY, DENVER, COLORADO 80225, OR WASHINGTON, D.C. 20242
A FOLDER DESCRIBING TOPOGRAPHIC MAPS AND SYMBOLS IS AVAILABLE ON REQUEST

OFFICE COPY
LIBRARY USE ONLY

JAN 18 1979
MAP ROOM
ART-HUR LAKES LIBRARY
LIBRARY USE ONLY
G 3700
s24
.G4
MAP ROOM