

Mapped, edited, and published by the Geological Survey as part of the Department of the Interior program for the development of the Missouri River Basin

Control by USGS and USC&GS

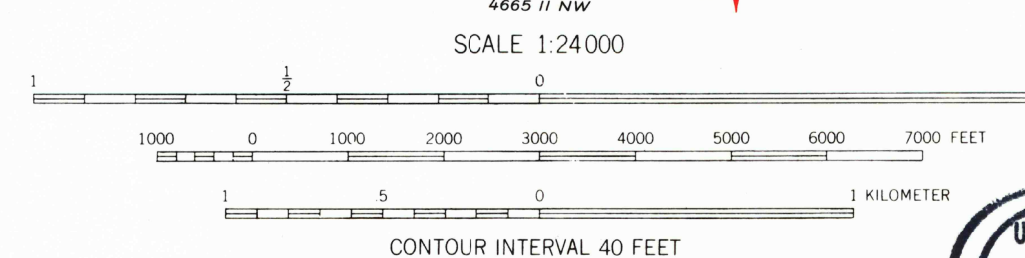
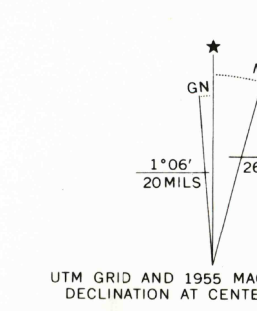
Topography from aerial photographs by multiplex methods  
Aerial photographs taken 1952 Field check 1955

Polyconic projection. 1927 North American datum  
10,000-foot grid based on Colorado coordinate system, north zone

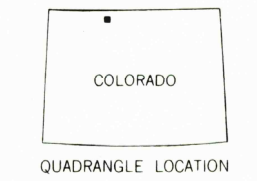
All land lines are omitted except in T. 9 N. R. 84 W. because of insufficient data

Unchecked elevations are shown in brown

1000-meter Universal Transverse Mercator grid ticks, zone 13, shown in blue



USGS NHD HISTORICAL  
MAP ARCHIVES  
NOV 2 2 1995  
REC'D FILE COPY



ROAD CLASSIFICATION  
Unimproved dirt -----

MOUNT ZIRKEL, COLO.  
N4045-W10637.5/7.5  
1955  
AMS 4665 1 SW-SERIES V877

