


UNITED STATES
DEPARTMENT OF THE INTERIOR
GEOLOGICAL SURVEY

MOUNT ZIRKEL QUADRANGLE
COLORADO
7.5 MINUTE SERIES (TOPOGRAPHIC)



Mapped, edited, and published by the Geological Survey as part of the Department of the Interior program for the development of the Missouri River Basin.

Control by USGS and USC&GS

Topography from aerial photographs by multiplex methods

Aerial photographs taken 1952 Field check 1955

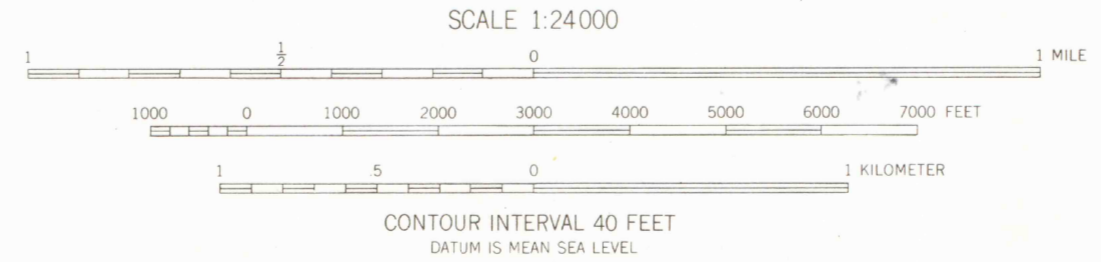
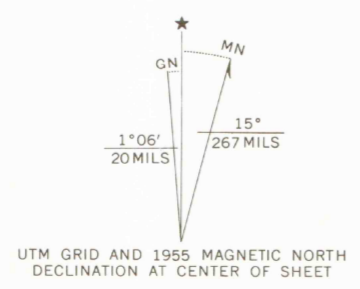
Polyconic projection. 1927 North American datum

10,000-foot grid based on Colorado coordinate system, north zone

All land lines are omitted except in T. 9 N. R. 84 W. because of insufficient data

Unchecked elevations are shown in brown

1000-meter Universal Transverse Mercator grid ticks, zone 13, shown in blue



ROAD CLASSIFICATION

Unimproved dirt =====

MOUNT ZIRKEL, COLO.
N4045-W10637.5/7.5
1955
AMS 4665 1 SW-SERIES Y877

THIS MAP COMPLIES WITH NATIONAL MAP ACCURACY STANDARDS
FOR SALE BY U. S. GEOLOGICAL SURVEY, DENVER, COLORADO 80225 OR WASHINGTON, D. C. 20242
A FOLDER DESCRIBING TOPOGRAPHIC MAPS AND SYMBOLS IS AVAILABLE ON REQUEST

OFFICE COPY
LIBRARY USE ONLY

SEP 27 1985
MAP ROOM
ARTHUR LAKES LIBRARY

G 3700
s24
.G4
MAP ROOM

