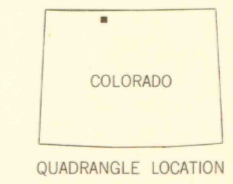




Mapped, edited, and published by the Geological Survey as part of the Department of the Interior program for the development of the Missouri River Basin

Control by USGS and USC&GS
Topography from aerial photographs by multiplex methods
Aerial photographs taken 1952 Field check 1955
Polyconic projection, 1927 North American datum
10,000-foot grid based on Colorado coordinate system, north zone

All land lines are omitted except in T.9 N. R.84 W. because of insufficient data
Unchecked elevations are shown in brown



ROAD CLASSIFICATION
Unimproved dirt =-----

MOUNT ZIRKEL, CO.
N4045-W10637.5/7.5

OCT 15 1996
MAP ROOM
ARTHUR LAKES LIBRARY
COLORADO SCHOOL OF MINES

FOR SALE BY U.S. GEOLOGICAL SURVEY, DENVER 2, COLORADO OR WASHINGTON 25, D.C.
A FOLDER DESCRIBING TOPOGRAPHIC MAPS AND SYMBOLS IS AVAILABLE ON REQUEST

OFFICE COPY
G 3701
C222
S24
U5