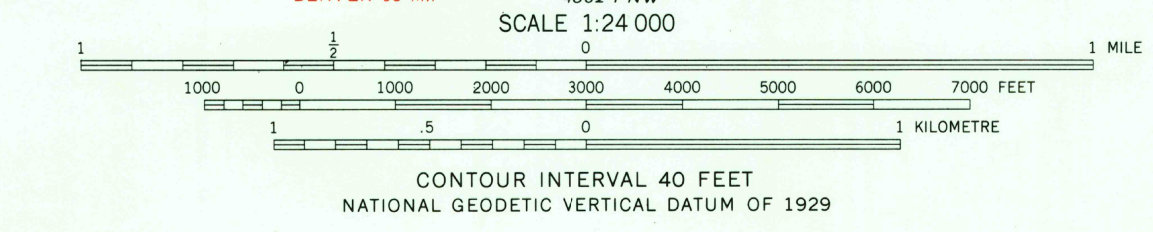
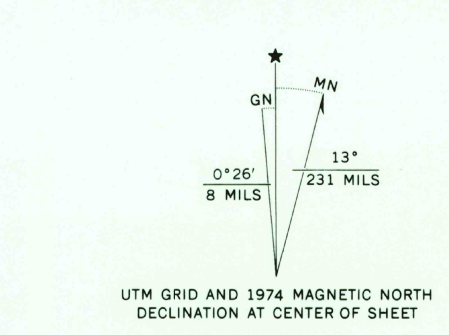
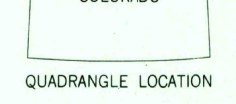


Mapped, edited, and published by the Geological Survey as part of the Department of the Interior program for the development of the Missouri River Basin Control by USGS and NOS/NOAA
Topography from aerial photographs by photogrammetric methods Aerial photographs taken 1953. Field check 1957
Polyconic projection. 1927 North American datum 10,000-foot grid based on Colorado coordinate system, central zone
1000-metre Universal Transverse Mercator grid ticks, zone 13, shown in blue
Dashed land lines indicate approximate locations
Land lines omitted in T.5S., R.74W. and in parts of T.5S., R.75W., T.6S., R.74 and 75W. because of insufficient data



ROAD CLASSIFICATION

Primary highway, hard surface	Light duty road, hard or improved surface
Secondary highway, hard surface	Unimproved road
Interstate Route	U. S. Route
	State Route



THIS MAP COMPLIES WITH MAP ACCURACY STANDARDS FOR SALE BY U.S. GEOLOGICAL SURVEY, P.O. BOX 25286, DENVER, COLORADO 80225 A FOLDER DESCRIBING TOPOGRAPHIC MAPS AND SYMBOLS IS AVAILABLE ON REQUEST

MT. EVANS, COLO. SW 1/4 GEORGETOWN 15 QUADRANGLE N3930-W10537.5/7.5 1957 PHOTOREVISED 1974 AMS 4863 II SW - SERIES V877

USGS Library Reston, VA. Topo Archive



NOV 0 8 2004