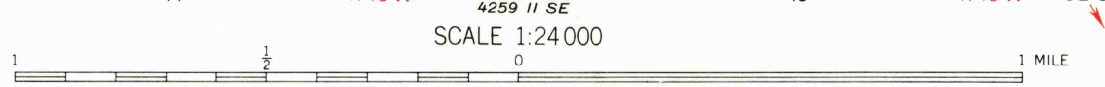
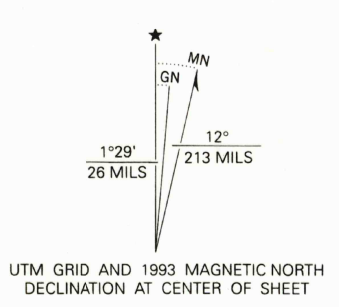



Produced by the United States Geological Survey
Revised in cooperation with the U.S. Forest Service
Control by USGS and NOS/NOAA
Compiled from aerial photographs taken 1964. Revised from aerial
photographs taken 1988. Field checked 1990. Map edited 1993
North American Datum of 1927 (NAD 27). Projection and
10000-foot grid ticks. Colorado Coordinate System, south zone
(Lambert Conformal Conic). 1000-meter Universal Transverse
Mercator grid, zone 12.
The difference between NAD 27 and North American Datum of
1983 (NAD 83) for 7.5 minute intersections is given in USGS
Bulletin 1875. The NAD 83 is shown by dashed corner ticks
There may be private inholdings within the boundaries of the
National or State reservations shown on this map
Fine red dashed lines indicate selected fence and field lines where
generally visible on aerial photographs. This information is unchecked



CONTOUR INTERVAL 20 FEET
NATIONAL GEODETIC VERTICAL DATUM OF 1929

THIS MAP COMPLIES WITH NATIONAL MAP ACCURACY STANDARDS
FOR SALE BY U.S. GEOLOGICAL SURVEY
DENVER, COLORADO 80225, OR RESTON, VIRGINIA 22092
A FOLDER DESCRIBING TOPOGRAPHIC MAPS AND SYMBOLS IS AVAILABLE ON REQUEST



ROAD CLASSIFICATION

Primary highway, hard surface	Light-duty road, hard or improved surface
Secondary highway, hard surface	Unimproved road
Interstate Route	U. S. Route
	State Route

NARRAGUINNEP MOUNTAIN, COLO.
37108-F5-TF-024
1993
DMA 4259 II NE-SERIES V877