

Mapped, edited, and published by the Geological Survey


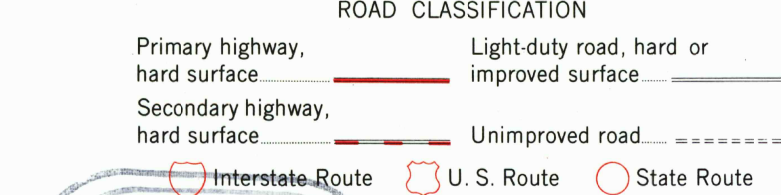
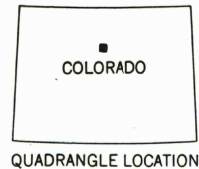
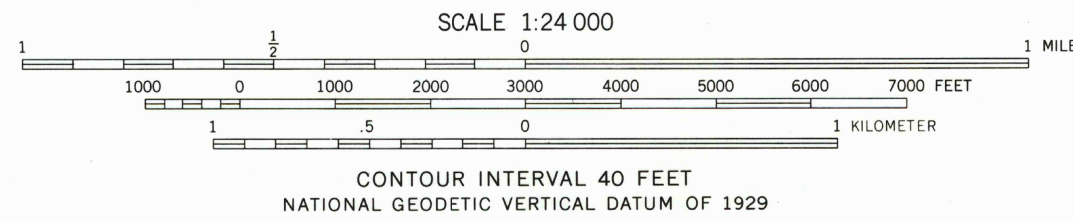
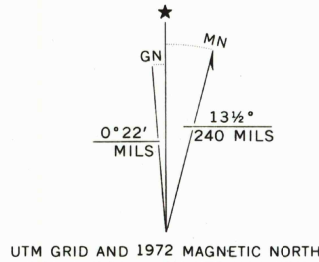
Control by USGS and NOS/NOAA

Topography by photogrammetric methods from aerial
photographs taken 1971. Field checked 1972
Supersedes map dated 1942

Projection and 10,000-foot grid ticks: Colorado
coordinate system, north zone (Lambert conformal conic)
1000-meter Universal Transverse Mercator grid ticks,
zone 13, shown in blue. 1927 North American Datum
Certain land lines are omitted because of insufficient data

To place on the predicted North American Datum 1983
move the projection lines 5 meters north and
49 meters east as shown by dashed corner ticks

There may be private inholdings within the boundaries of
the National or State reservations shown on this map



NETERLAND, COLO.
39105-H5-TF-024

1972

DMA 4863 1 NE-SERIES V877

