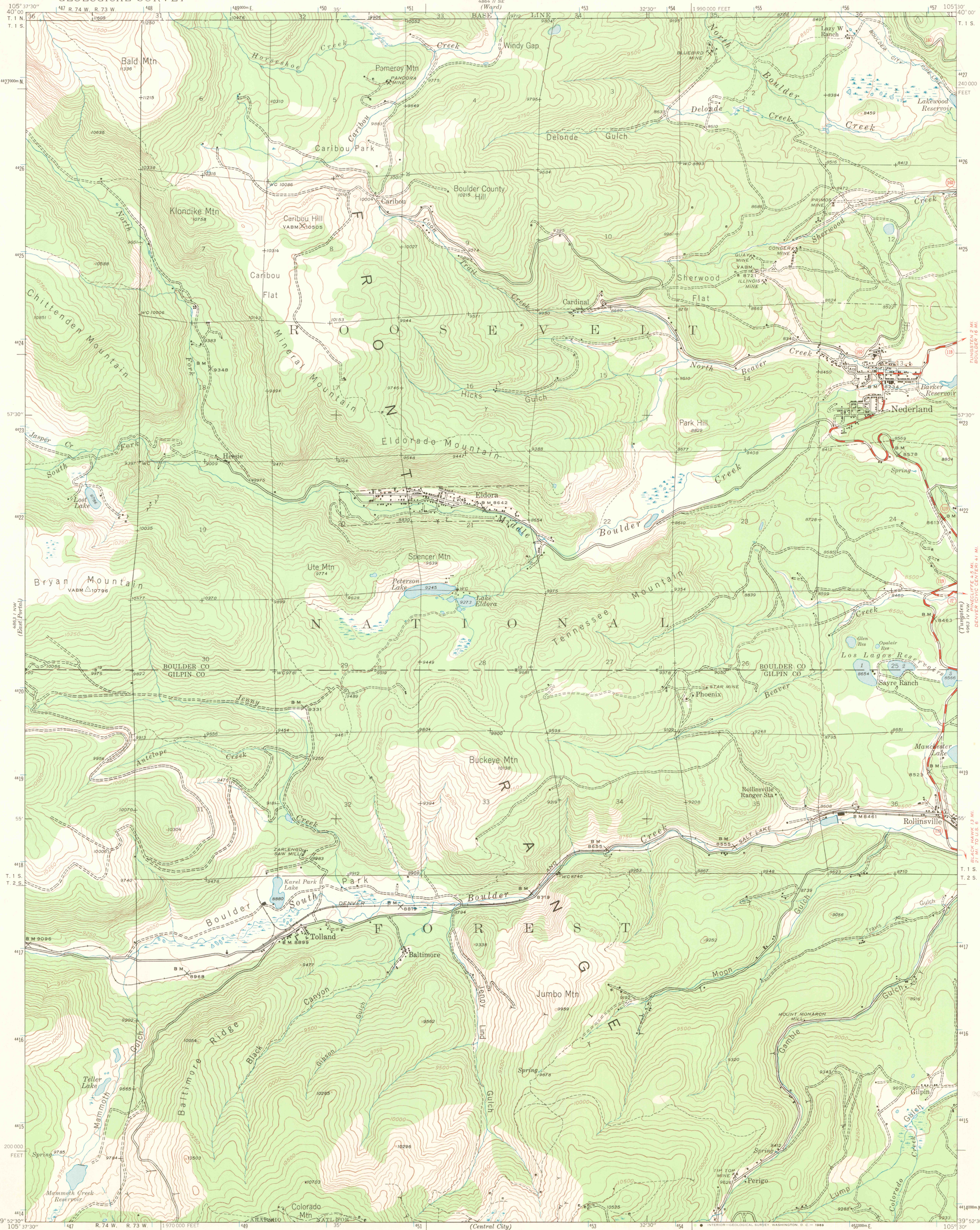


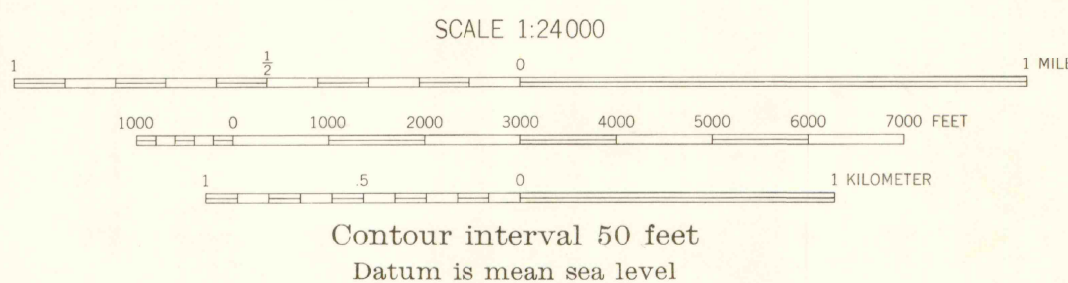
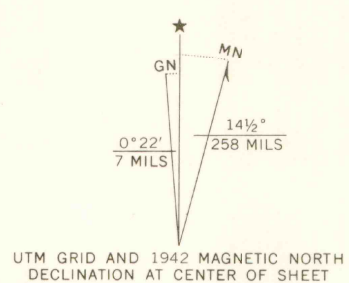
UNITED STATES
DEPARTMENT OF THE INTERIOR
GEOLOGICAL SURVEY

STATE OF COLORADO
STATE HIGHWAY DEPARTMENT
CITY AND COUNTY OF DENVER
DENVER BOARD OF WATER COMMISSIONERS

COLORADO
NEDERLAND QUADRANGLE
7½-MINUTE SERIES



Topography by M. C. McClellan
Surveyed in 1942
Work Projects Administration Nos. 4803 and 5012
Colorado State Highway Department,
City and County of Denver
Denver Board of Water Commissioners, Sponsors
Max J. Gleissner, Geological Survey, Supervisor



ROAD CLASSIFICATION
Medium-duty ——— Light-duty ———
Unimproved dirt - - - - -
State Route (indicated by a circle with a number)

NEDERLAND, COLO.
N3952.5-W10530/7.5
1942
AMS 4863 1 NE-SERIES V877

FOR SALE BY U. S. GEOLOGICAL SURVEY, DENVER, COLORADO 80225, OR WASHINGTON, D. C. 20242
A FOLDER DESCRIBING TOPOGRAPHIC MAPS AND SYMBOLS IS AVAILABLE ON REQUEST

OFFICE OF MOUNTAIN SPORTS
621 PEARL ST
BOULDER, CO 80302

MAP ROOM
124
G4
700