

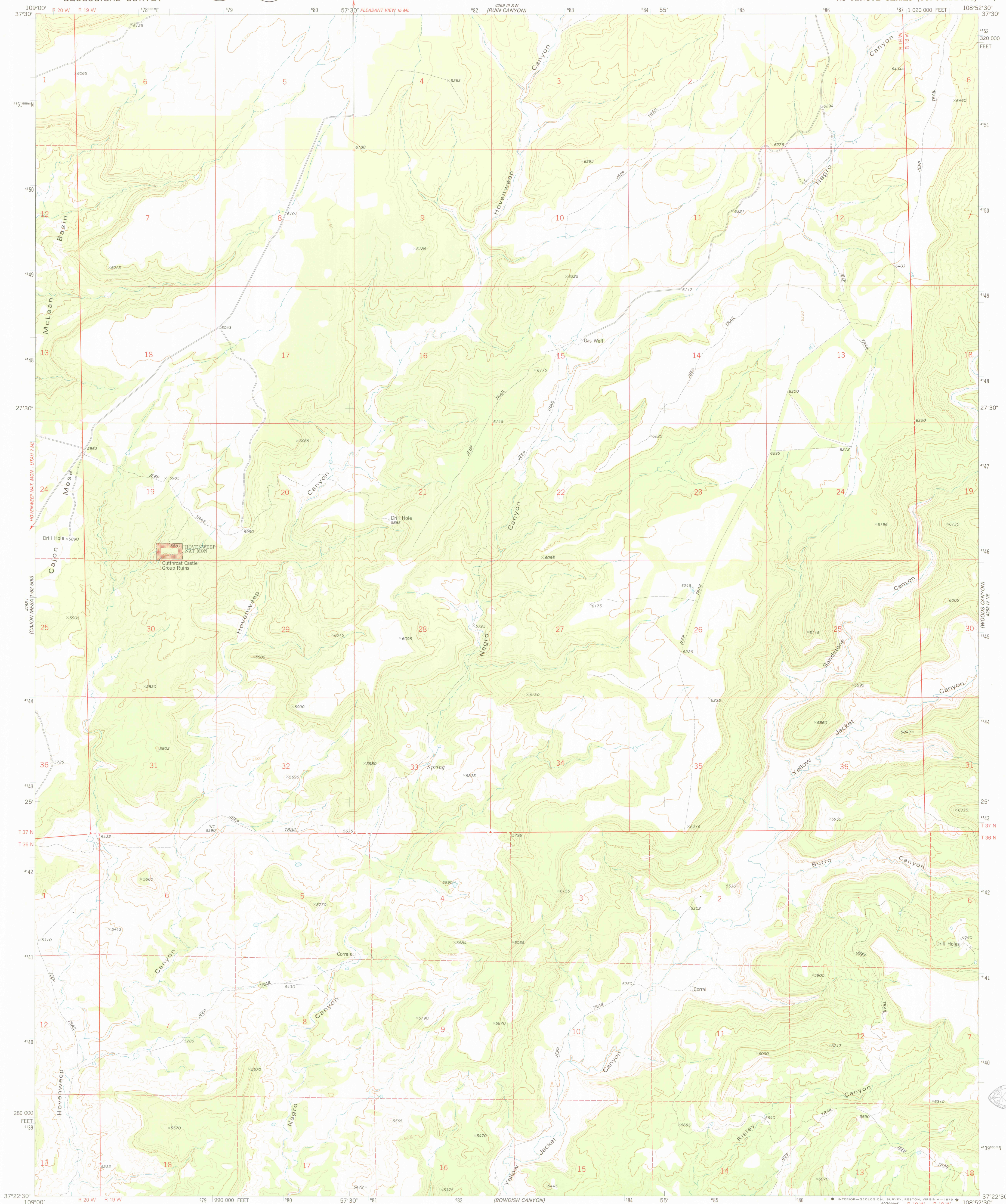
MONUMENT CANYON
4258 IV NW
1:62,500

UNITED STATES
DEPARTMENT OF THE INTERIOR
GEOLOGICAL SURVEY



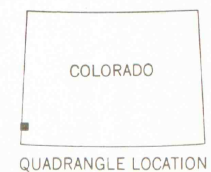
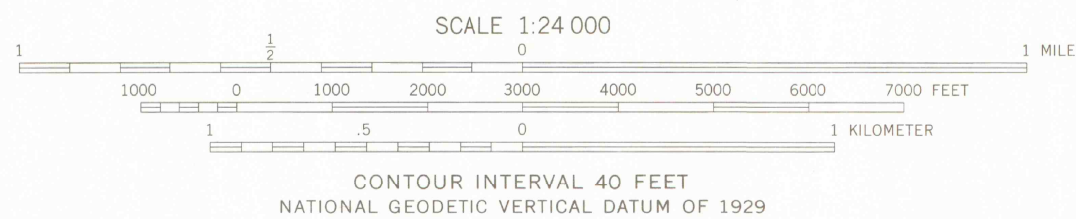
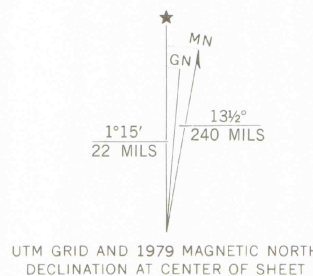
NEGRO CANYON QUADRANGLE
COLORADO—MONTEZUMA CO.
7.5 MINUTE SERIES (TOPOGRAPHIC)

PLEASANT VIEW
4258 IV SE
1:62,500



CAJON MESA
4258 IV SW
1:62,500

Mapped, edited, and published by the Geological Survey
Control by USGS and NOS/NOAA
Topography by photogrammetric methods from aerial photographs
taken 1974. Field checked 1975. Map edited 1979
Projection and 10,000-foot grid ticks: Colorado
coordinate system, south zone (Lambert conformal conic)
1000-meter Universal Transverse Mercator grid ticks,
zone 12, shown in blue. 1927 North American datum
Fine red dashed lines indicate selected fence lines
There may be private inholdings within the boundaries of the
National or State reservations shown on this map



ROAD CLASSIFICATION	
Primary highway, hard surface	Light-duty road, hard or improved surface
Secondary highway, hard surface	Unimproved road
Interstate Route	U. S. Route
	State Route

NEGRO CANYON, COLO.
N3722.5-W10852.5/7.5

1979

DMA 4258 IV NW—SERIES V877

LIBRARY USE ONLY



AUG 21 1979

MAP ROOM

ARTUR L. LEE'S LIBRARY

OFFICE COPY

BATTLE ROCK
4258 IV SE
1:62,500