


5189 SE  
(GRANDVIEW SCHOOL)

UNITED STATES  
DEPARTMENT OF THE INTERIOR  
GEOLOGICAL SURVEY

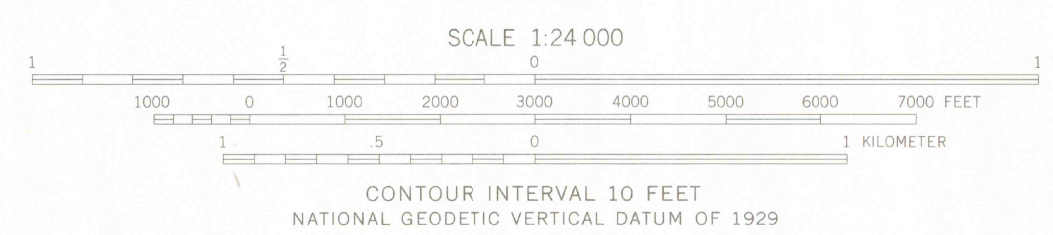
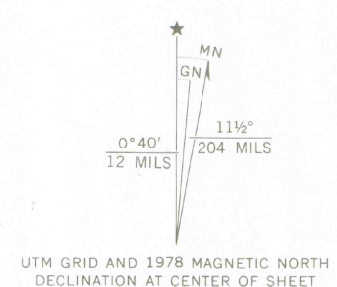
KSU LIBRARY  
MAP LIBRARY

NINEMILE SPRING QUADRANGLE  
COLORADO—CROWLEY  
7.5 MINUTE SERIES (TOPOGRAPHIC)

5261 SE  
(WALKER POINT)



Mapped, edited, and published by the Geological Survey  
Control by USGS and NOS/NOAA  
Topography by photogrammetric methods from aerial photographs  
taken 1973. Field checked 1974. Map edited 1978  
Projection and 10,000-foot grid ticks: Colorado  
coordinate system, south zone (Lambert conformal conic)  
1000-meter Universal Transverse Mercator grid ticks,  
zone 13, shown in blue. 1927 North American datum  
Fine red dashed lines indicate selected fence lines



ROAD CLASSIFICATION  
Primary highway, hard surface  
Secondary highway, hard surface  
Unimproved road  
Interstate Route  
U.S. Route  
State Route

NINEMILE SPRING, COLO.  
N3822.5—W10352.5/7.5

1978

AMS 5260 IV NW—SERIES V877

JAN 08 2005

ASTORIA LIBRARY  
2000 CHURCH SCHOOL OF MINES

LIBRARY

G 3700  
\$24  
.G4  
MAP ROOM