

Mapped, edited, and published by the Geological Survey  
Revised in cooperation with the Inter-County  
Regional Planning Commission

Control by USGS and NOS/NOAA

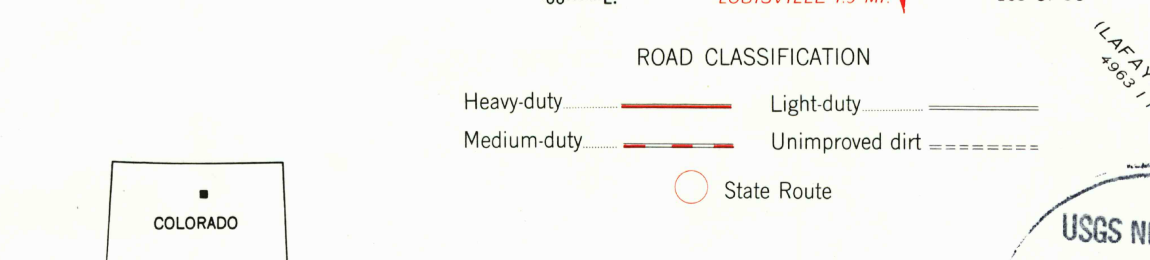
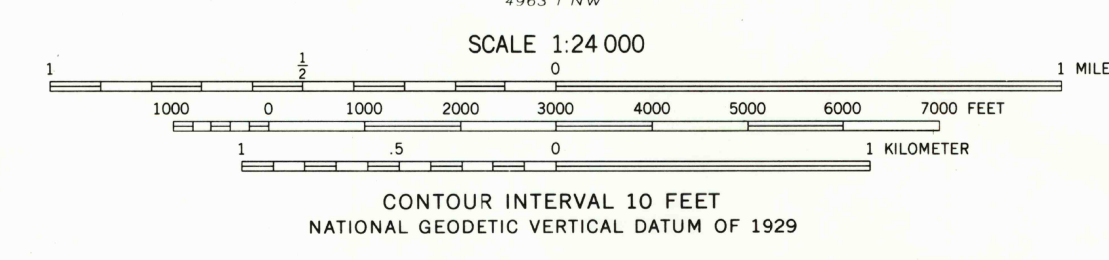
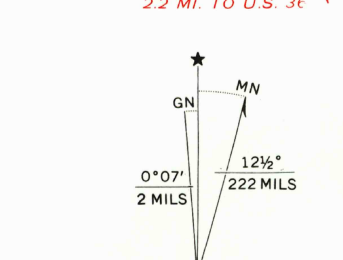
Topography by photogrammetric methods from aerial photographs  
taken 1948 and planetable surveys 1949-1950. Revised from aerial  
photographs taken 1966. Field checked 1967

Polyconic projection. 1927 North American Datum  
10,000-foot grid based on Colorado coordinate system,  
north zone

1000-meter Universal Transverse Mercator grid ticks,  
zone 13, shown in blue

Red tint indicates areas in which only landmark buildings are shown

Fine red dashed lines indicate selected fence lines



THIS MAP COMPLIES WITH NATIONAL MAP ACCURACY STANDARDS  
FOR SALE BY U. S. GEOLOGICAL SURVEY, DENVER, COLORADO 80225, OR RESTON, VIRGINIA 22092  
A FOLDER DESCRIBING TOPOGRAPHIC MAPS AND SYMBOLS IS AVAILABLE ON REQUEST

Revisions shown in purple compiled from aerial photographs  
taken 1978 and other source data. This information not  
field checked. Map edited 1979

Purple tint indicates extension of urban areas

NIWOT, COLO.  
40105-A2-TF-024  
1967  
PHOTOGRAPHICALLY  
DMA 4964 II SW - SERIES 5877  
USGS NMD HISTORICAL MAP  
MAY 3 1 1988  
REC'D FILE COPY