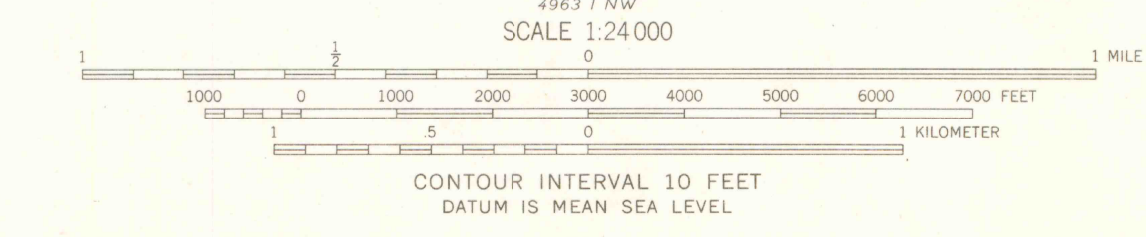
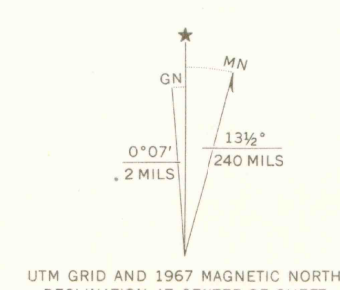



Mapped, edited, and published by the Geological Survey  
Revised in cooperation with the Inter-County  
Regional Planning Commission  
Control by USGS and USC&GS  
Topography by photogrammetric methods from aerial photographs  
taken 1948 and planimeter surveys 1949-1950. Revised from aerial  
photographs taken 1966. Field checked 1967  
Polyconic projection. 1927 North American datum  
10,000-foot grid based on Colorado coordinate system,  
north zone  
1000 meter Universal Transverse Mercator grid ticks,  
zone 13, shown in blue  
Red tint indicates areas in which only landmark buildings are shown  
Fine red dashed lines indicate selected fence lines



ARTHUR LAKES LIBRARY  
COLORADO SCHOOL OF MINES  
GOLDEN, COLORADO

ROAD CLASSIFICATION  
Heavy-duty ————  
Medium-duty ————  
Light-duty ————  
Unimproved dirt - - - - -  
State Route ○



THIS MAP COMPLIES WITH NATIONAL MAP ACCURACY STANDARDS  
FOR SALE BY U.S. GEOLOGICAL SURVEY, DENVER, COLORADO 80225, OR WASHINGTON, D. C. 20242  
A FOLDER DESCRIBING TOPOGRAPHIC MAPS AND SYMBOLS IS AVAILABLE ON REQUEST

OFFICE COPY  
LIBRARY USE ONLY  
NIWOT, COLO.  
N4000-W10507.5/7.5  
1967 GEOLOGICAL SURVEY OF WYOMING  
AMS 4964 11 SW - SERIES V877

LIBRARY  
DOCUMENT COLLECTION  
JUL 20 1983  
UNIVERSITY OF WYOMING  
LAFAYETTE