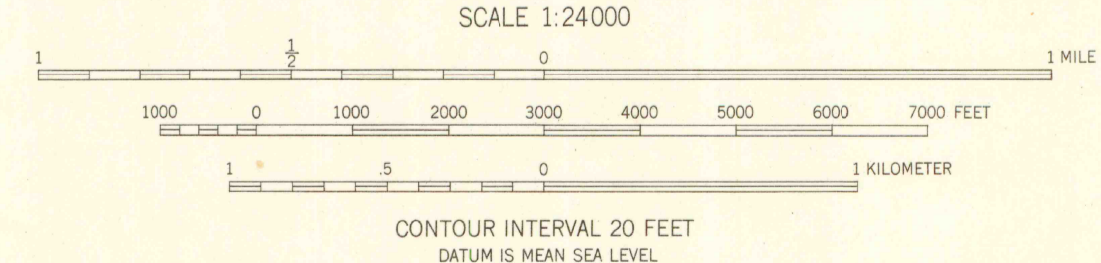
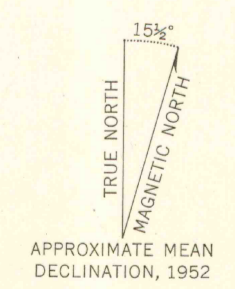




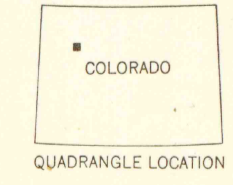
DOCUMENT DIVISION  
**RECORDED**  
JUN 9 - 1954  
SCHOOL OF MINES LIBRARY

Maped, edited, and published by the Geological Survey  
Control by USGS and USC&GS  
Topography from aerial photographs by multiplex methods  
Aerial photographs taken 1948. Field check 1952  
Polyconic projection, 1927 North American datum  
10,000-foot grid based on Colorado coordinate system,  
north zone  
Land lines are omitted in T. 3 S., R. 95 W. and T. 3 S., R. 96 W.  
because of insufficient data. All recovered corners are shown



ROAD CLASSIFICATION

Heavy-duty	4 LANE 16 LANE	Light-duty	2 LANE 16 LANE
Medium-duty	4 LANE 8 LANE	Unimproved dirt	-----
U. S. Route	□	State Route	○



THIS MAP COMPLIES WITH NATIONAL MAP ACCURACY STANDARDS  
FOR SALE BY U. S. GEOLOGICAL SURVEY, FEDERAL CENTER, DENVER, COLORADO OR WASHINGTON 25, D. C.  
A FOLDER DESCRIBING TOPOGRAPHIC MAPS AND SYMBOLS IS AVAILABLE ON REQUEST

NO NAME RIDGE, COLO.  
N3945—W10800/7.5  
1952

LIBRARY USE ONLY