

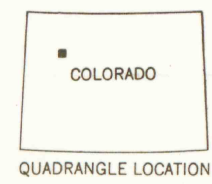
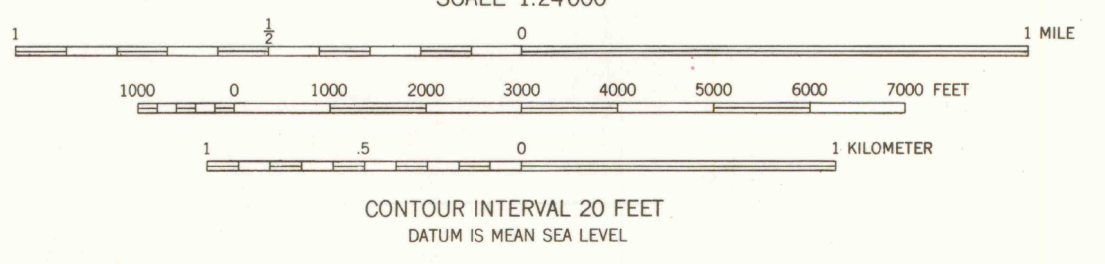
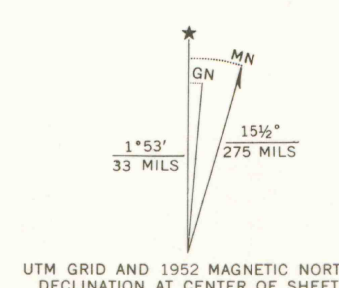
4363 I NW
(OREASWOOD GULCH)

4363 I NW
(LO 7 HILL)

4363 I SW
(PARACHUTE CREEK)
1:62,500

4363 I SW
(RIO BLANCO)

Mapped, edited, and published by the Geological Survey
Control by USGS and USC&GS
Topography from aerial photographs by multiplex methods
Aerial photographs taken 1948. Field check 1952
Polyconic projection. 1927 North American datum
10,000-foot grid based on Colorado coordinate system,
north zone
Land lines are omitted in T.3S.—R.95W. and T.3S.—R.96W.
because of insufficient data. All recovered corners are shown
1000-meter Universal Transverse Mercator grid ticks,
zone 12, shown in blue



ROAD CLASSIFICATION
Light-duty ————— Unimproved dirt - - - - -

OFFICE COPY

NO NAME RIDGE, COLO.
N3945—W10800/7.5

AMUEDO AND IVEY, INC.
SUITE 829
1660 S. ALBION STREET
DENVER, COLORADO 80222

THIS MAP COMPLIES WITH NATIONAL MAP ACCURACY STANDARDS
FOR SALE BY U.S. GEOLOGICAL SURVEY, DENVER, COLORADO 80225, OR WASHINGTON, D. C. 20242
A FOLDER DESCRIBING TOPOGRAPHIC MAPS AND SYMBOLS IS AVAILABLE ON REQUEST

LIBRARY USE ONLY AMS 4363 I SE—SERIES V877

AUG 0 6 1996

MAP ROOM
ARTHUR LAKES
COLORADO SCHOOL OF MINES

G 3701
C222
S24
U5