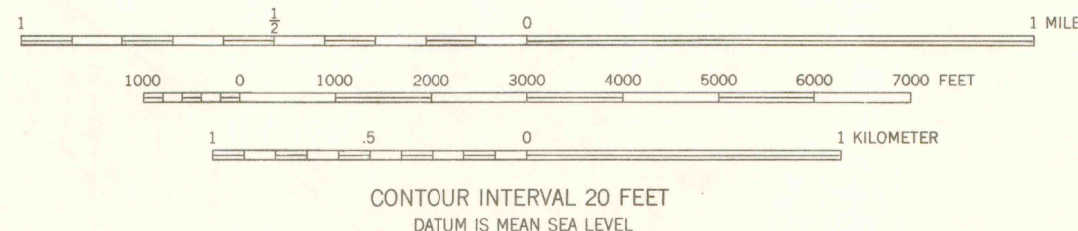
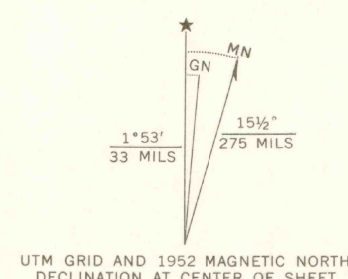




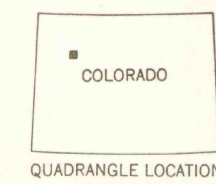
Mapped, edited, and published by the Geological Survey  
Control by USGS and USC&GS

Topography from aerial photographs by multiplex methods  
Aerial photographs taken 1948. Field check 1952  
Polyconic projection. 1927 North American datum  
10,000-foot grid based on Colorado coordinate system,  
north zone

Land lines are omitted in T. 3 S.—R. 95 W. and T. 3 S.—R. 96 W.  
because of insufficient data. All recovered corners are shown  
1000-meter Universal Transverse Mercator grid ticks,  
zone 12, shown in blue



THIS MAP COMPLIES WITH NATIONAL MAP ACCURACY STANDARDS  
FOR SALE BY U. S. GEOLOGICAL SURVEY, DENVER 25, COLORADO OR WASHINGTON 25, D. C.  
A FOLDER DESCRIBING TOPOGRAPHIC MAPS AND SYMBOLS IS AVAILABLE ON REQUEST



OFFICE COPY  
OCT 1994  
MAP ROOM  
ARTHUR LAKES LIBRARY  
COLORADO SCHOOL OF MINES

ROAD CLASSIFICATION

Light-duty ————— Unimproved dirt - - - - -

NO NAME RIDGE, COLO.  
N3945—W10800/7.5

1952

AMS 4363 I SE—SERIES V877

BARCODEC.3 w/10

G 3700  
s24  
.G4  
MAP ROOM  
G 3701  
s24  
U5  
No Name Ridge  
CO