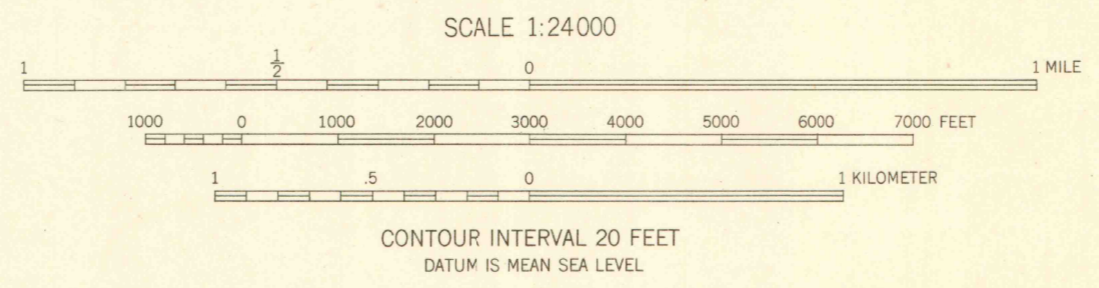
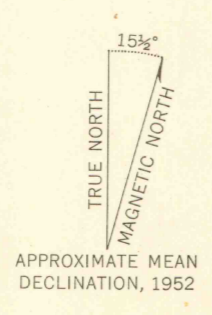


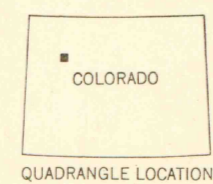
Mapped, edited, and published by the Geological Survey  
Control by USGS and USC&GS  
Topography from aerial photographs by multiplex methods  
Aerial photographs taken 1948. Field check 1952  
Polyconic projection. 1927 North American datum  
10,000-foot grid based on Colorado coordinate system,  
north zone  
Land lines are omitted in T. 3 S.-R. 95 W. and T. 3 S.-R. 96 W.  
because of insufficient data. All recovered corners are shown



ROAD CLASSIFICATION

Heavy duty	4 LANE 16 LANE	Light duty
Medium duty	4 LANE 16 LANE	Unimproved dirt

U. S. Route (square symbol)  
State Route (circle symbol)



NO NAME RIDGE, COLO.  
N3945-W10800/7.5  
1952



15 1956  
MAP ROOM  
ARTHUR LAKES LIBRARY  
COLORADO SCHOOL OF MINES

G 3700 US  
s24  
.G4  
MAP ROOM