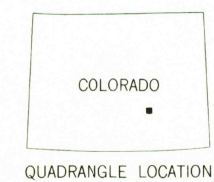
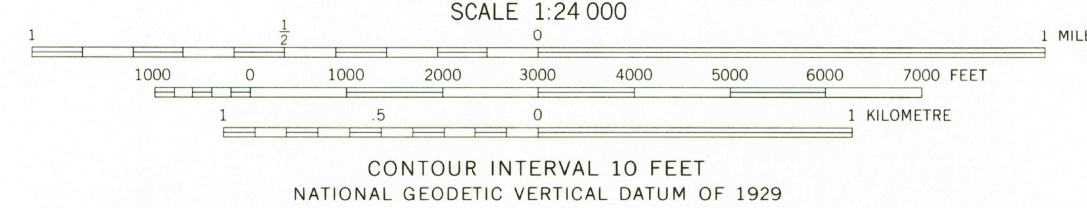
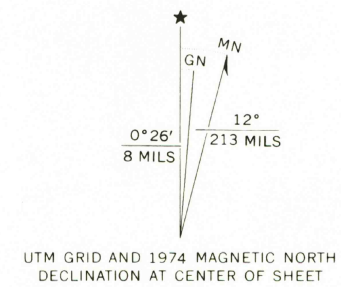


Mapped, edited, and published by the Geological Survey  
Control by USGS and NOS/NOAA  
Topography by photogrammetric methods from aerial  
photographs taken 1954 and 1957. Field checked 1959  
Polyconic projection. 1927 North American datum  
10,000-foot grid based on Colorado coordinate system,  
south zone  
1000-metre Universal Transverse Mercator grid ticks,  
zone 13, shown in blue  
Dashed land lines indicate approximate locations  
Fine red dashed lines indicate selected fence and field lines  
where generally visible on aerial photographs  
This information is un-checked  
Revisions shown in purple compiled from aerial photographs  
taken 1974. This information not field checked



ROAD CLASSIFICATION	
Primary highway, hard surface	Light-duty road, hard or improved surface
Secondary highway, hard surface	Unimproved road
Interstate Route	U. S. Route
	State Route

THIS MAP COMPLIES WITH NATIONAL MAP ACCURACY STANDARDS  
FOR SALE BY U. S. GEOLOGICAL SURVEY, DENVER, COLORADO 80225, OR RESTON, VIRGINIA 22092  
A FOLDER DESCRIBING TOPOGRAPHIC MAPS AND SYMBOLS IS AVAILABLE ON REQUEST

NORTH AVONDALE NE, COLO.  
N3822.5-W10415.7/5

USGS  
Historical File  
Topographic Division  
1959  
PHOTOREVISED 1974  
AMS 5160 IV NE-SERIES V877

AUG 0 3 1975