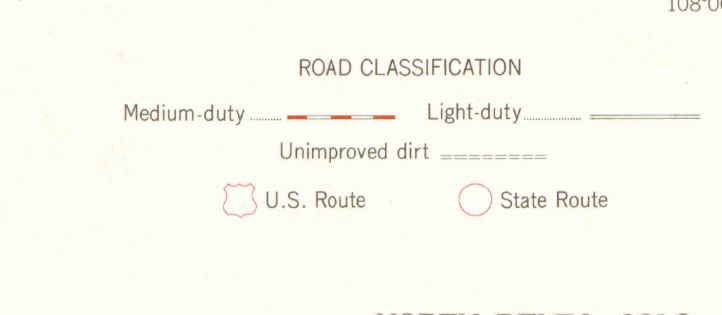
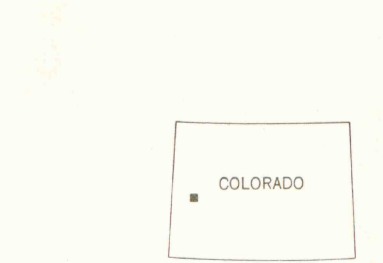
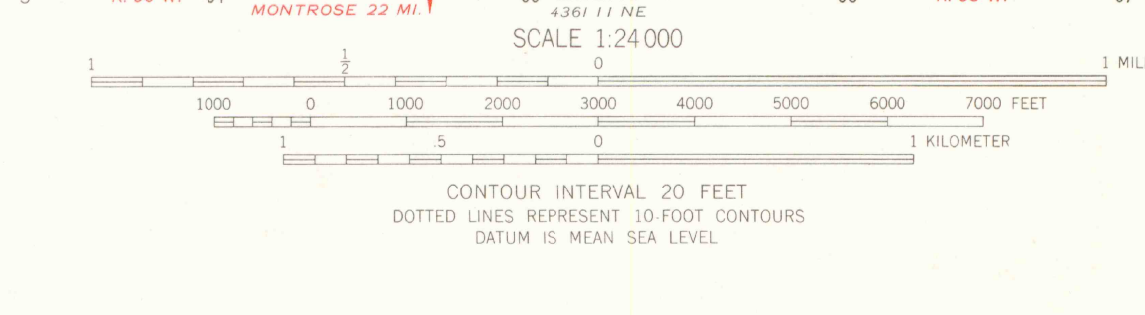
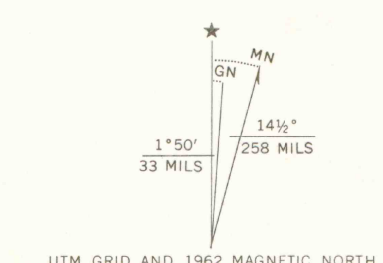


Mapped, edited, and published by the Geological Survey
Control by USGS and USC&GS
Topography by photogrammetric methods from aerial
photographs taken 1960. Field checked 1962
Polyconic projection. 1927 North American datum
10,000-foot grid based on Colorado coordinate system, central zone
1000-meter Universal Transverse Mercator grid ticks,
zone 12, shown in blue
Fine red dashed lines indicate selected fence lines



NORTH DELTA, COLO.
N3845-W10800/7.5
1962
AMS 4361 I SE-SERIES V877

NOV 8 2005
ARTHUR L. LINDSEY
COLORADO STATE UNIVERSITY
Q 3700
24
G4
MAP ROOM