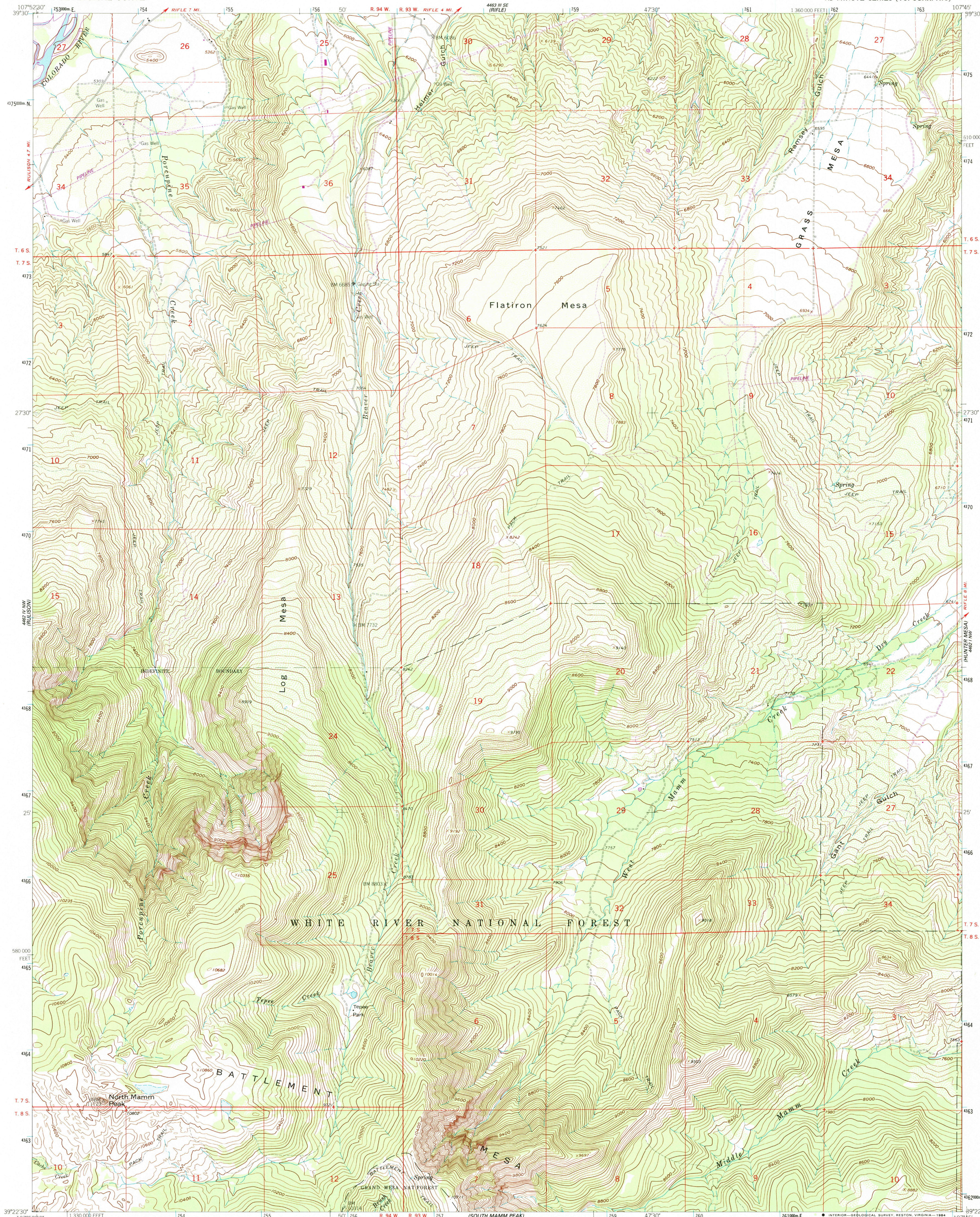


UNITED STATES
DEPARTMENT OF THE INTERIOR
GEOLOGICAL SURVEY

NORTH MAMM PEAK QUADRANGLE
COLORADO-GARFIELD CO.
7.5 MINUTE SERIES (TOPOGRAPHIC)



Mapped, edited, and published by the Geological Survey

Control by USGS and NOS/NOAA

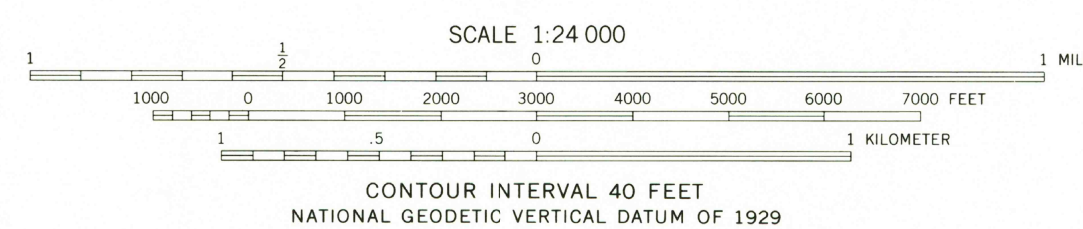
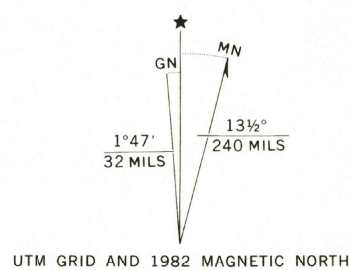
Topography by photogrammetric methods from aerial photographs taken 1956. Field checked 1960

Polycyclic projection. 1927 North American datum
10,000-foot grid based on Colorado coordinate system, central zone
1000 meter Universal Transverse Mercator grid ticks,
zone 13, shown in blue

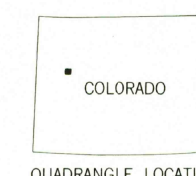
Fine red dashed lines indicate selected fence and field lines where
generally visible on aerial photographs. This information is unchecked

Where omitted, land lines have not been established
There may be private inholdings within the boundaries of
the National or State reservations shown on this map

To place on the predicted North American Datum 1983
move the projection lines 6 meters north and
55 meters east as shown by dashed corner ticks



THIS MAP COMPLIES WITH NATIONAL MAP ACCURACY STANDARDS
FOR SALE BY U. S. GEOLOGICAL SURVEY, DENVER, COLORADO 80225, OR RESTON, VIRGINIA 22092
A FOLDER DESCRIBING TOPOGRAPHIC MAPS AND SYMBOLS IS AVAILABLE ON REQUEST



ROAD CLASSIFICATION
Light-duty Unimproved dirt -----

NORTH MAMM PEAK, COLO.
N3922.5 - W10745/7.5

1960
PHOTO REVISSED 1982
DMA 4482 IV NE-SERIES V877