

Produced by the United States Geological Survey  
Control by USGS and NOS/NOAA

Compiled from aerial photographs taken 1963. Revised from aerial  
photographs taken 1988 and other sources. Field checked 1990  
Map edited 1994

North American Datum of 1927 (NAD 27). Projection and  
1000-foot ticks: Colorado Coordinate System, south zone  
(Lambert Conformal Conic)

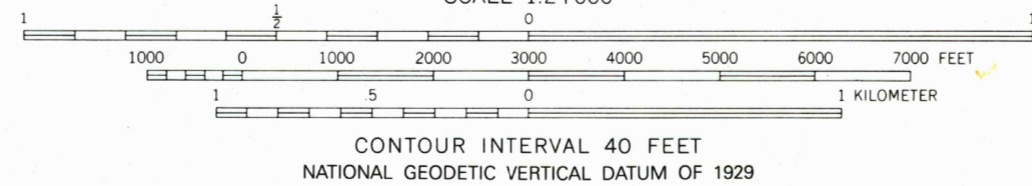
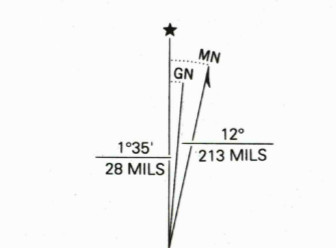
Blue 1000-meter Universal Transverse Mercator ticks, zone 12

North American Datum of 1983 (NAD 83) is shown by dashed  
corner ticks. The values of the shift between NAD 27 and NAD 83  
for 7.5-minute intersections are obtainable from National Geodetic  
Survey NADCON software


There may be private inholdings within the boundaries of the  
National or State reservations shown on this map

Fine red dashed lines indicate selected fence and field lines where  
generally visible on aerial photographs. This information is unchecked

Certain land lines are omitted because of insufficient data



THIS MAP COMPLIES WITH NATIONAL MAP ACCURACY STANDARDS  
FOR SALE BY U.S. GEOLOGICAL SURVEY  
DENVER, COLORADO 80225, OR RESTON, VIRGINIA 22092  
A FOLDER DESCRIBING TOPOGRAPHIC MAPS AND SYMBOLS IS AVAILABLE ON REQUEST



ROAD CLASSIFICATION  
Primary highway, hard surface  
Secondary highway, hard surface  
Light-duty road, hard or improved surface  
Unimproved road  
Interstate Route  
U. S. Route  
State Route

NORTH MOUNTAIN, COLO.  
37108-H4-TF-024

1994

DMA 4359 IV NW-SERIES V877

USGS AND HISTORICAL  
MAP ARCHIVES  
AUG 09 1994  
REC'D FILE COPY