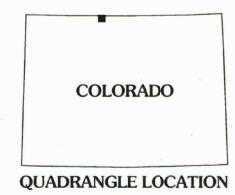
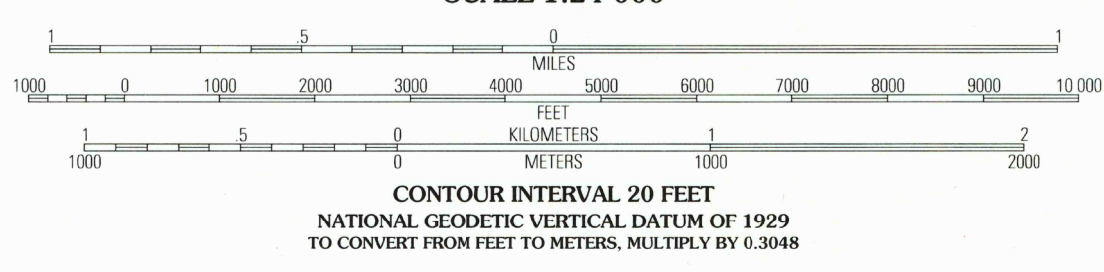



Produced by the United States Geological Survey 1950  
Revision within and adjacent to National Forest System  
lands by USDA Forest Service 2000  
Topography compiled 1947. Planimetry derived from imagery taken 1999  
and other sources. Public Land Survey System and survey control current  
as of 2001. Boundaries current as of 2001  
North American Datum of 1927 (NAD 27). Projection: Colorado  
coordinate system, north zone (Lambert conformal conic)  
10 000-foot ticks: Colorado coordinate system north  
zone and Wyoming coordinate system east and east central zones  
Blue 1000-meter Universal Transverse Mercator ticks, zone 13  
North American Datum of 1983 (NAD 83) is shown by dashed corner ticks  
The values of the shift between NAD 27 and NAD 83 for 7.5-minute  
intersections are obtainable from National Geodetic Survey NADCON software  
Non-National Forest System lands within the National Forest  
holdings may exist in other National or State reservations  
This map is not a legal land line or ownership document. Public lands are  
subject to change and leasing, and may have access restrictions; check  
with local offices. Obtain permission before entering private lands



Interstate.....	5	Primary highway.....
U. S. ....	10	Secondary highway.....
State .....	10	Light-duty road.....
County .....	10	Composition: Unspecified.....
National Forest, suitable for passenger cars.....	105	Paved.....
National Forest, suitable for high clearance vehicles.....	105	Gravel.....
National Forest Trail .....	384	Dirt.....
		Unimproved; 4 wheel drive.....
		Trail.....
		Gate; Barrier.....

APR 21 2005

NORTHGATE, CO-WY  
2000  
40106-H3-TF-024  
NIMA 4765 IV NE-SERIES V877

USGS Library  
Reston, VA.  
Topo Archive

