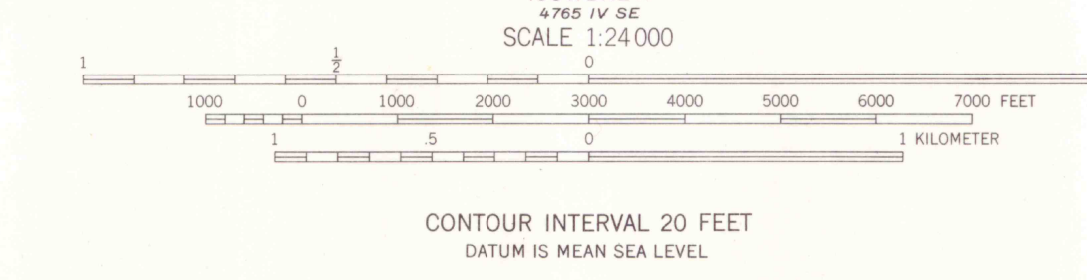
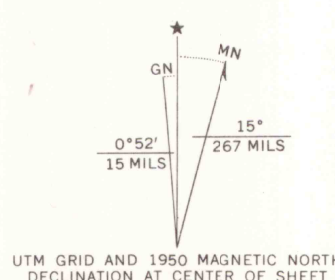


UNITED STATES
DEPARTMENT OF THE INTERIOR
GEOLOGICAL SURVEY


NORTHGATE QUADRANGLE
COLORADO-WYOMING
7.5 MINUTE SERIES (TOPOGRAPHIC)



Mapped, edited, and published by the Geological Survey
as part of the Department of the Interior program
for the development of the Missouri River Basin
Control by USGS, USC&GS and U.S. Forest Service
Topography from aerial photographs by multiplex methods
Aerial photographs taken 1947. Field check, 1950
Polyconic projection. 1927 North American datum
10,000-foot grid based on Colorado coordinate system,
north zone and Wyoming coordinate system, east and
east central zones
Land lines omitted in T. 12 N. - R. 79 W.
because of insufficient data
1000-meter Universal Transverse Mercator grid ticks,
zone 13, shown in blue



THIS MAP COMPLIES WITH NATIONAL MAP ACCURACY STANDARDS
FOR SALE BY U.S. GEOLOGICAL SURVEY, DENVER, COLORADO 80225, OR WASHINGTON, D.C. 20242
A FOLDER DESCRIBING TOPOGRAPHIC MAPS AND SYMBOLS IS AVAILABLE ON REQUEST



JAN 2 3 2006
MAP ROOM
ARTHUR LAKES LIBRARY
COLORADO SCHOOL OF MINES

OFFICE COPY
LIBRARY USE ONLY

ROAD CLASSIFICATION
Heavy-duty... Light-duty...
Medium-duty... Unimproved dirt...
U.S. Route... State Route...

NORTHGATE, COLO.-WYO.
N4052.5-W10615/7.5
1950
AMS 4765 IV NE-SERIES V877

G 3700
824
.G4
MAP ROOM