

Mapped, edited, and published by the Geological Survey

Control by USGS and USC&GS

Topography by photogrammetric methods from aerial photographs taken 1957. Field checked 1961

Polyconic projection. 1927 North American datum

10,000-foot grid based on Colorado coordinate system, south zone

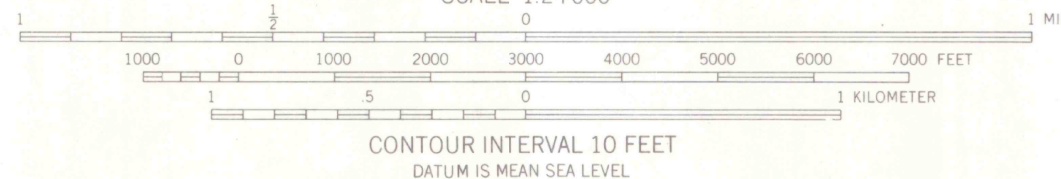
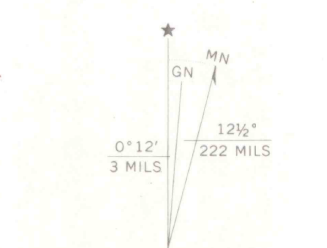
1000-meter Universal Transverse Mercator grid ticks, zone 13, shown in blue

Red tint indicates areas in which only landmark buildings are shown


Fine red dashed lines indicate selected fence and field lines where generally visible on aerial photographs. This information is unchecked

Revisions shown in purple compiled from aerial photographs taken 1970. This information not field checked

Purple tint indicates extension of urban areas



CONTOUR INTERVAL 10 FEET  
DATUM IS MEAN SEA LEVEL



ROAD CLASSIFICATION

Heavy-duty ——— Light-duty ———  
Medium-duty ——— Unimproved dirt ———

U.S. Route ——— State Route ———

COLORADO SCHOOL OF MINES  
GOLDEN, COLORADO

NORTHWEST PUEBLO, COLO.  
N3815-W10437.5/7.5



1961  
PHOTOREVISED 1970  
AMS 5060 I SW-SERIES V877

LIBRARY USE ONLY  
OFFICE COPY

G  
3701  
C222  
S24  
U5