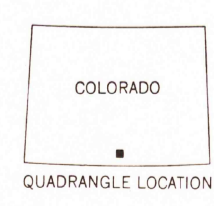
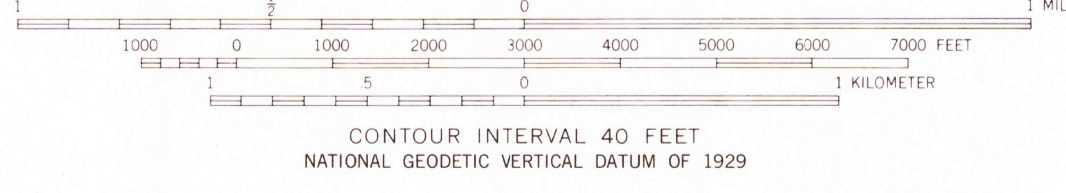
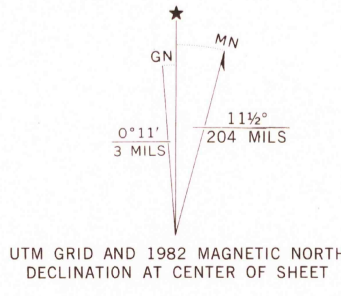


Mapped, edited, and published by the Geological Survey

Control by USGS and NOS/NOAA
Topography by photogrammetric methods from aerial photographs taken 1966. Field checked 1967
Polyconic projection. 10,000-foot grid ticks based on Colorado coordinate system, south zone. 1000-meter Universal Transverse Mercator grid ticks, zone 13, shown in blue. 1927 North American Datum. To place on the predicted North American Datum 1983 move the projection lines 2 meters north and 49 meters east as shown by dashed corner ticks

Fine red dashed lines indicate selected fence lines
Revisions shown in purple and woodland compiled from aerial photographs taken 1979 and other sources
This information not field checked. Map edited 1982



ROAD CLASSIFICATION

Primary highway, hard surface	Light-duty road, hard or improved surface
Secondary highway, hard surface	Unimproved road
Interstate Route	U. S. Route
	State Route

THIS MAP COMPLIES WITH NATIONAL MAP ACCURACY STANDARDS
FOR SALE BY U. S. GEOLOGICAL SURVEY, DENVER, COLORADO 80225, OR RESTON, VIRGINIA 22092
A FOLDER DESCRIBING TOPOGRAPHIC MAPS AND SYMBOLS IS AVAILABLE ON REQUEST

OJITO PEAK, COLO.
N3715—W10515/7.5
1967
PHOTOREVISED 1982
DMA 4958 IV SE—SERIES V877

JUL 30 1982

2759