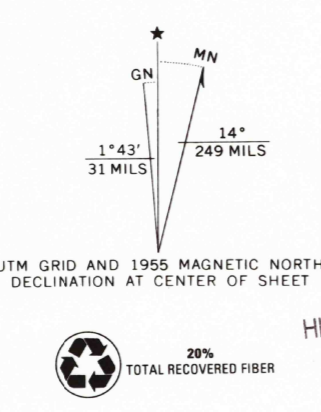
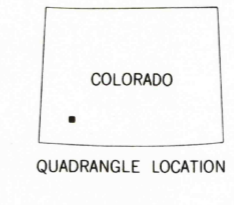
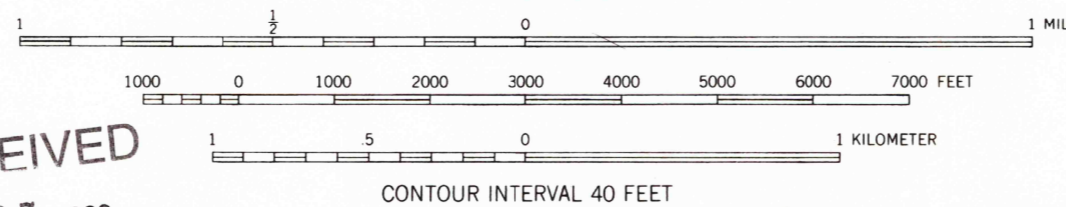




Mapped, edited, and published by the Geological Survey
Control by USGS and USC&GS
Topography from aerial photographs by multiplex methods
Aerial photographs taken 1951. Field check 1955
Polyconic projection. 1927 North American datum
10,000-foot grid based on Colorado coordinate system,
south zone
Land lines are omitted in T. 40 N., T. 41 N., and T. 42 N. R. 8 W. and
R. 9 W. because of insufficient data. All recovered corners are shown
All mining features on this map are inactive unless otherwise indicated
Unchecked elevations are shown in brown
1000-meter Universal Transverse Mercator grid ticks,
zone 13, shown in blue



RECEIVED
JAN 07 2003
USGS NMD
HISTORICAL MAP ARCHIVES



ROAD CLASSIFICATION
Light-duty Unimproved dirt

State Route

OPHIR, COLO.
SE/4 TELLURIDE 15' QUADRANGLE
N3745-W10745/7.5
1955
AMS 4459 IV SE-SERIES V877

THIS MAP COMPLIES WITH NATIONAL MAP ACCURACY STANDARDS
FOR SALE BY U.S. GEOLOGICAL SURVEY, P.O. BOX 25286, DENVER, COLORADO 80225
A FOLDER DESCRIBING TOPOGRAPHIC MAPS AND SYMBOLS IS AVAILABLE ON REQUEST

