

Mapped, edited, and published by the Geological Survey

Control by USGS and USC&GS



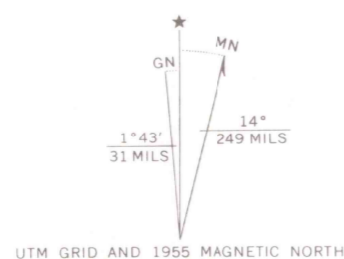
Topography from aerial photographs by multiplex methods
Aerial photographs taken 1951. Field check 1955

Polyconic projection. 1927 North American datum
10,000-foot grid based on Colorado coordinate system,
south zone

Land lines are omitted in T. 40 N., T. 41 N., and T. 42 N., R. 8 W. and
R. 9 W. because of insufficient data. All recovered corners are shown

All mining features on this map are inactive unless otherwise indicated
Unchecked elevations are shown in brown

1000-meter Universal Transverse Mercator grid ticks,
zone 13, shown in blue



ROAD CLASSIFICATION

Light-duty	Unimproved dirt
State Route	

OFFICE COPY
LIBRARY USE ONLY
COLORADO SCHOOL OF MINES LIBRARY
018800 3162893

OPHIR, COLO.
SE/4 TELLURIDE 15' QUADRANGLE
N3745—W10745/7.5
1955
AMS 4459 IV SE—SERIES V877

AUG 20 1997

MAP ROOM
ARTHUR LAKES LIBRARY
COLORADO SCHOOL OF MINES

2016 3700
22624
MAP ROOM