



Mapped, edited, and published by the Geological Survey
Control by USGS and USC&GS

Topography from aerial photographs by multiplex methods
Aerial photographs taken 1951. Field check 1955

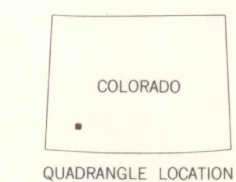
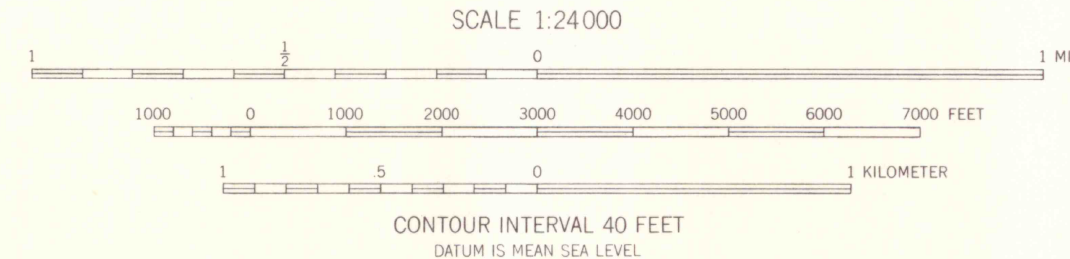
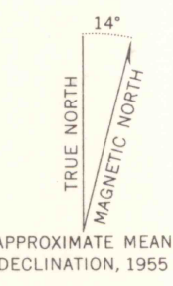
Polyconic projection. 1927 North American datum
10,000-foot grid based on Colorado coordinate system,
south zone

Land lines are omitted in T. 40 N., T. 41 N., and T. 42 N. R. 8 W. and
R. 9 W. because of insufficient data. All recovered corners are shown

All mining features on this map are inactive unless otherwise indicated

Unchecked elevations are shown in brown


1000-meter Universal Transverse Mercator grid ticks,
zone 13, shown in blue



ROAD CLASSIFICATION
Light-duty _____ Unimproved dirt _____
State Route _____

OFFICE COPY
LIBRARY USE ONLY

OPHIR, COLO.
SE/4 TELLURIDE 15 QUADRANGLE
N3745-W10745/7.5



1955

AUG 20 1997

MAP ROOM
ARTHUR LAKES LIBRARY
COLORADO SCHOOL OF MINES

G 3700
s24
G4
MAP ROOM

201
22
US
W/O C 2