
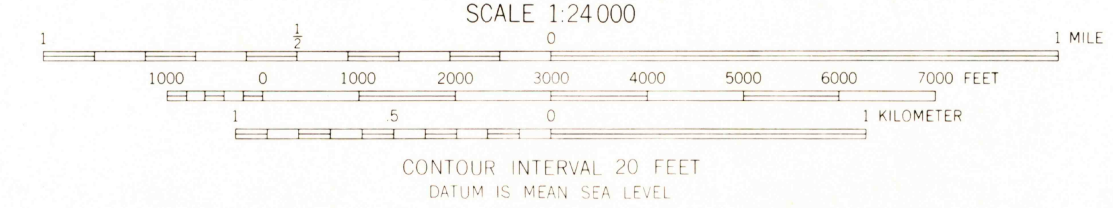
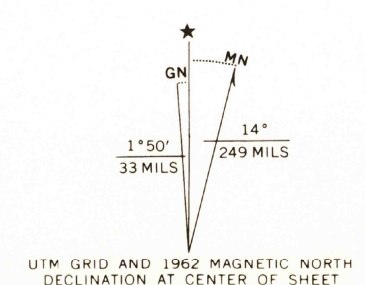


Mapped, edited, and published by the Geological Survey
Control by USGS and USCGS

Topography by photogrammetric methods from aerial
photographs taken 1960. Field checked 1962
Polyconic projection 1927 North American datum
10,000 foot grid based on Colorado coordinate system, central zone
1000 meter Universal Transverse Mercator grid ticks,
zone 13, shown in blue
Fine red dashed lines indicate selected fence lines
Areas covered by dashed light blue pattern are subject
to controlled inundation



ROAD CLASSIFICATION

Medium-duty	Light-duty
Unimproved dirt	State Route

THIS MAP COMPLIES WITH NATIONAL MAP ACCURACY STANDARDS
FOR SALE BY U.S. GEOLOGICAL SURVEY, DENVER, COLORADO 80225, OR WASHINGTON, D. C. 20242
A FOLDER DESCRIBING TOPOGRAPHIC MAPS AND SYMBOLS IS AVAILABLE ON REQUEST

USGS
HISTORICAL FILE
TOPOGRAPHIC DIVISION

ORCHARD CITY, COLO.
N3845-W10752 5/7.5
1962

AMS 4461 IV SW-SERIES V877

6720