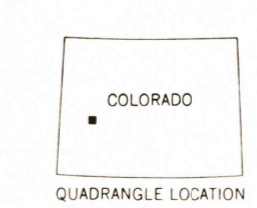
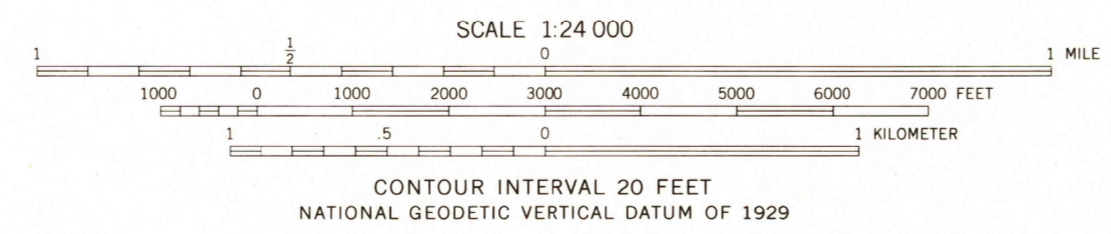
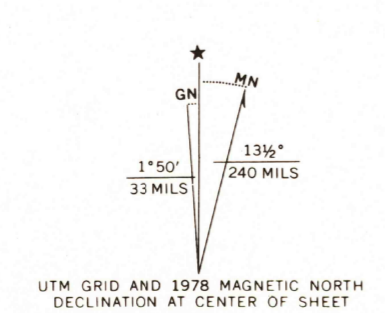


Mapped, edited, and published by the Geological Survey... Control by USGS and NOS/NOAA... Topography by photogrammetric methods from aerial photographs taken 1960. Field checked 1962... Polycyclic projection. 1927 North American datum... 10,000-foot grid based on Colorado coordinate system, central zone... 1000-meter Universal Transverse Mercator grid ticks, zone 13, shown in blue... Fine red dashed lines indicate selected fence lines... Areas covered by dashed light blue pattern are subject to controlled inundation... Revisions shown in purple compiled from aerial photographs taken 1976 and other source data. This information not field checked. Map edited 1978.



ROAD CLASSIFICATION Medium-duty Light-duty Unimproved dirt State Route

THIS MAP COMPLIES WITH NATIONAL MAP ACCURACY STANDARDS FOR SALE BY U.S. GEOLOGICAL SURVEY, P.O. BOX 25286, DENVER, COLORADO 80225 A FOLDER DESCRIBING TOPOGRAPHIC MAPS AND SYMBOLS IS AVAILABLE ON REQUEST

RECEIVED OCT 31 2001 ORCHARD CITY, CO. N3845-W10752.5/7.5 1962 PHOTOREVISED 1978 DMA 4461 IV SW-SERIES V877

