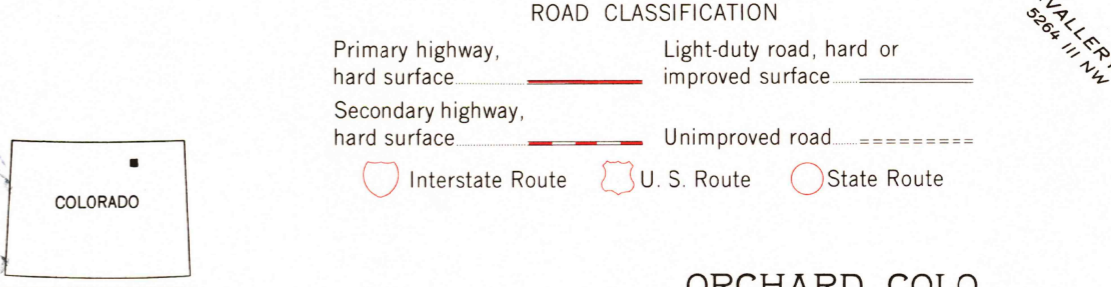
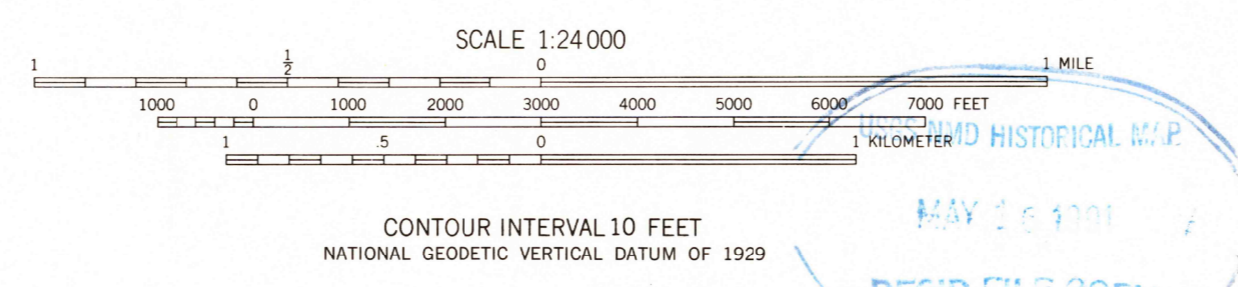
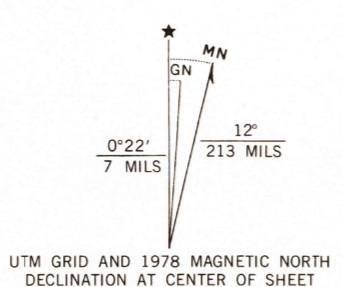


Mapped by the Geological Survey and Bureau of Reclamation
Edited and published by the Geological Survey
as part of the Department of the Interior program
for the development of the Missouri River Basin
Control by USGS, NOS/NOAA, and USBR
Culture and drainage in part compiled from aerial photographs
taken 1949. Topography by plane-table surveys 1947-1951
Field checked 1951. Limited revision 1971
Polyconic projection. 1927 North American datum
10,000-foot grid based on Colorado coordinate system, north zone
1000-meter Universal Transverse Mercator grid ticks,
zone 13, shown in blue
There may be private inholdings within the boundaries of
the National or State reservations shown on this map



THIS MAP COMPLIES WITH NATIONAL MAP ACCURACY STANDARDS
FOR SALE BY U. S. GEOLOGICAL SURVEY, DENVER, COLORADO 80225, OR RESTON, VIRGINIA 22092
A FOLDER DESCRIBING TOPOGRAPHIC MAPS AND SYMBOLS IS AVAILABLE ON REQUEST

ORCHARD, COLO.
N4015-W10400/7.5
1951
PHOTOREVISED 1978
DMA 5164 I SE-SERIES V877