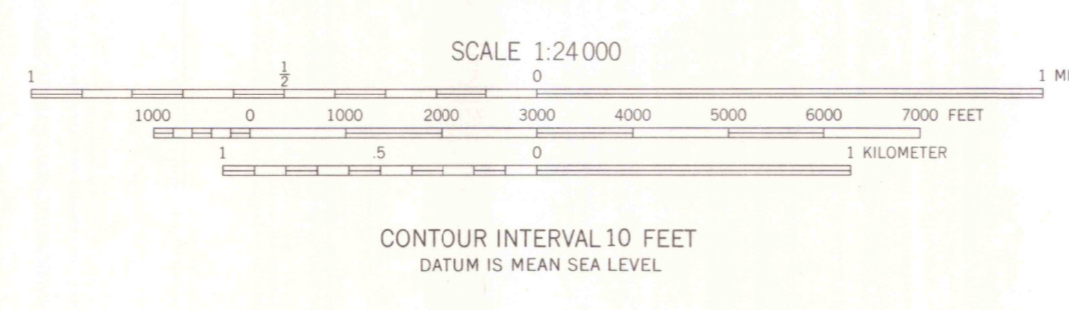
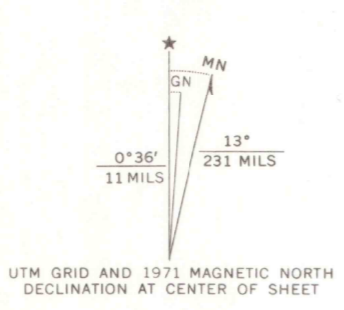



Mapped by the Geological Survey and Bureau of Reclamation  
Edited and published by the Geological Survey  
as part of the Department of the Interior program  
for the development of the Missouri River Basin  
Control by USGS, USC&GS, and USBR  
Culture and drainage in part compiled from aerial photographs  
taken 1949. Topography by planetable surveys 1947-1951  
Field checked 1951. Limited revision 1971  
Polyconic projection. 1927 North American datum  
10,000-foot grid based on Colorado coordinate system, north zone  
1000-meter Universal Transverse Mercator grid ticks,  
zone 13, shown in blue



OFFICE COPY  
LIBRARY USE ONLY

ROAD CLASSIFICATION

Primary highway, hard surface	Light-duty road, hard or improved surface
Secondary highway, hard surface	Unimproved road
Interstate Route	U. S. Route
	State Route



ORCHARD, COLO.  
N4015-W10400/7.5

THIS MAP COMPLIES WITH NATIONAL MAP ACCURACY STANDARDS  
FOR SALE BY U.S. GEOLOGICAL SURVEY, DENVER, COLORADO 80225, OR WASHINGTON, D. C. 20242  
A FOLDER DESCRIBING TOPOGRAPHIC MAPS AND SYMBOLS IS AVAILABLE ON REQUEST

JUL 06 2000  
MAP FROM  
ARTHUR LAKES LIBRARY  
COLORADO SCHOOL OF MINES

33700  
624  
64  
337005  
W/D