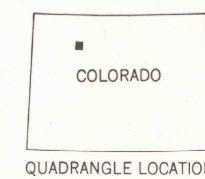
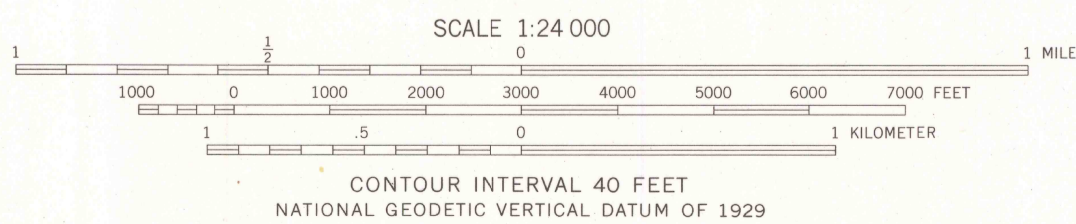
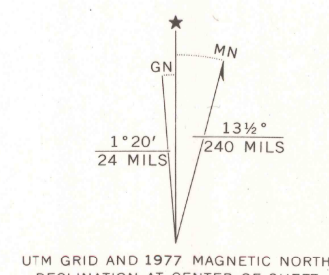


Mapped, edited, and published by the Geological Survey

Control by USGS, NOS/NOAA, and U. S. Forest Service. Topography by photogrammetric methods from aerial photographs taken 1964-65. Field checked 1974. Map edited 1977. Projection: Colorado coordinate system, central zone (Lambert conformal conic). 10,000-foot grid ticks based on Colorado coordinate system, central and north zones. 1000-meter Universal Transverse Mercator grid ticks, zone 13, shown in blue. 1927 North American datum. Fine red dashed lines indicate selected fence lines. Where omitted, land lines have not been established.



ROAD CLASSIFICATION table with symbols for Primary highway, Secondary highway, Interstate Route, U.S. Route, State Route, Light-duty road, and Unimproved road.

RECEIVED APR 30 2001

ORNO PEAK, COLO. N4000-W10700/7.5

1977

AMS 4564 II SE-SERIES V877

THIS MAP COMPLIES WITH NATIONAL MAP ACCURACY STANDARDS FOR SALE BY U.S. GEOLOGICAL SURVEY, P.O. BOX 25286, DENVER, COLORADO 80225 A FOLDER DESCRIBING TOPOGRAPHIC MAPS AND SYMBOLS IS AVAILABLE ON REQUEST



TRAPPERS LAKE 4564 II SW

TRAPPERS LAKE 4564 II SW

TRAPPERS LAKE 4564 II SW

